

+NOTICE!!

These documents have been scanned!

Do not place un-scanned documents beneath this notice!

Do not remove this notice from this file!

GPO Jacket No. 560-102
Print Order 61540
Rise Business Services, LLC
Job=AZ15 8/14/2019



Box Number= AZ15219



Claim Begin-End: AMC137407-AMC137409

1 Initial Receipt



AZ15219-3

AMC137391-AMC138512

**UNITED STATES
DEPARTMENT OF THE INTERIOR
BUREAU OF LAND MANAGEMENT
RECEIPT AND ACCOUNTING ADVICE**

No. 269464

MCL NOTICES (3)

SUBJECT

LKB/AZ AUG 18 81 1 1 40 1

1500

APPLICANT: RONALD S. WIELGUS, ET AL
3434 W. AUGUSTA
PHOENIX, AZ 85021

REMITTER IF DIFFERENT THAN APPLICANT:

CASH

*Internal
8-18-81 Rlg*

ASSIGNOR:

SERIAL NUMBER	*	ASG	TYPE	STATE	ACRES/UNITS	RATE	CTY	FUND SYMBOL	AMOUNT
A MC 137407 - GRAVEL GERTIE,					A MC 137408 - TEN SPDT,			A MC 137409 - DITTO	

ANV: DATE	EXP. DATE	BILL CYCLE	APPLY:	CTY	FUND SYMBOL	AMOUNT
			FILING FEE		140850	
S/C CC80	DISTRICTS	NEXT BILL DATE	RENTAL			
MISC. DATA	U OF M	ACTUAL UNITS	REIMBURSE			
			OTHER			

NEW SERIAL NUMBER _____ EFFECTIVE DATE _____

ASSIGNMENT: COMPLETE AREA? _____

ASSIGNED AREA _____

RETAINED AREA _____

OF INTEREST? _____

BOND FILED? _____

REFUND _____

RETAIN IN UNEARNED ACCOUNT _____

TOTAL _____

REMARKS:

BY _____ DATE _____

**UNITED STATES
DEPARTMENT OF THE INTERIOR
BUREAU OF LAND MANAGEMENT
RECEIPT AND ACCOUNTING ADVICE**

No. 269464

MCL NOTICES (3)

SUBJECT

LKB/AZ AUG 18 81 1 1 40 1

1500

APPLICANT: RONALD S. WIELGUS, ET AL
3434 W. AUGUSTA
PHOENIX, AZ 85021

REMITTER IF DIFFERENT THAN APPLICANT:

CASH

*Internal
8-18-81 Rlg*

ASSIGNOR:

SERIAL NUMBER	*	ASG	TYPE	STATE	ACRES/UNITS	RATE	CTY	FUND SYMBOL	AMOUNT
A MC 137407	-	GRAVEL	BERTIE	A MC 137408	-	TEN SPOT	A MC 137409	-	DITTO

ANV. DATE	EXP. DATE	BILL CYCLE	APPLY:	CTY	FUND SYMBOL	AMOUNT
			FILING FEE		140850	
S/C CC80	DISTRICTS	NEXT BILL DATE	RENTAL			
MISC. DATA	U OF M	ACTUAL UNITS	REIMBURSE			
NEW SERIAL NUMBER			EFFECTIVE DATE			
ASSIGNMENT: COMPLETE AREA?			OTHER			
ASSIGNED AREA			REFUND			
RETAINED AREA			RETAIN IN UNEARNED ACCOUNT			
OF INTEREST?			TOTAL			
BOND FILED?			REMARKS:			
			BY	DATE		

NOTICE!!

These documents have been scanned!

Do not place un-scanned documents beneath this notice!

Do not remove this notice from this file!

GPO Jacket No. 560-102
Print Order 61540
Rise Business Services, LLC
Job=AZ15 8/14/2019



Box Number= AZ15219



Claim Begin-End: AMC137407-AMC137409

2 Correspondence



AZ15219-3

AMC137391-AMC138512

→ A MC 137409 and
A MC 154202
(943-nlg)

March 23, 1984

Mr. Ronald S. Wielgus
5131 Bannock Avenue
Sierra Vista, Arizona 85635

Dear Mr. Wielgus:

This is in response to your letter dated March 19, 1984.

A review of the files for the Ditto placer claim, A MC 137409, and the Ditto lode claim, A MC 154202, shows a timely 1983 affidavit was filed March 4, 1983. A copy is enclosed.

This affidavit was not associated with both files as it referenced only the placer claim by BLM serial number and county recording information.

We have now updated both claims to show receipt of a 1982-1983 affidavit on March 4, 1983 and a 1983-1984 affidavit on January 9, 1984.

We hope this clarifies the situation.

Sincerely,

s/ Mario L. Lopez

Mario L. Lopez
Chief, Branch of Lands
and Minerals Operations

Enclosure

cc: Mr. and Mrs. Byron H. Clark
5220 Desert Lane
Silver Springs, Nevada 89429

NLGarneau;nlg 3/23/84

YP
2/29

RECEIVED
B.L.M. AZ STATE OFFICE
MAR 21 1984
07.45 A.M.
PHOENIX, ARIZONA

5131 Bannock Avenue
Sierra Vista, Arizona 85635

19 March 1984

Mr. Mario L. Lopez
Chief, Branch of Lands
and Minerals Operations
Bureau of Land Management
Arizona State Office
2400 Valley Bank Center
Phoenix, Arizona 85073

re: A MC # 154202 (943-NLG) and
A MC # 137409

Dear Mr. Lopez:

Your attention is directed to the above referenced serial numbers.

I have been asked by Mr. and Mrs. Byron H. Clark of 5220 Desert Lane, Silver Springs, Nevada 89429 to check into the matter of a letter that they received from you advising them that their claim, A MC # 154202, is void for failure to file their affidavit of labor with the BLM office on or before 30 December 1983.

I take issue with this action and believe it to be in error for the following reasons:

1. Your files will show that on 4 March 1983, at 07.45 A.M., your office officially acknowledged receipt of my affidavit of labor on the DITTO placer claim, A MC # 137409. Thus, the assessment work for 1983 had been performed, the affidavit recorded with the Cochise County Recorder and the affidavit filed in the BLM office in Phoenix prior to 30 December 1983.

2. On 7 June 1983, the Clarks purchased the DITTO placer claim, A MC # 137409, from my wife and me. The claim was deeded to the Clarks by Quit Claim Deed and the Clarks recorded the deed with the Cochise County Recorder and subsequently filed with the BLM office in Phoenix.

3. The Clarks performed assessment work from 7 October 1983 to 15 November 1983 and sent in their recorded affidavit of labor to your office where it was received on 9 January 1984. What has this to do with the fact that the assessment work on the DITTO placer claim had already been performed for 1982-1983 by me before I sold the claim to the Clarks?


re: A MC # 154202 (943-NLG) and A MC # 137409

4. The Clarks have performed their assessment work after 1 September 1983 and their work was done in the 1983-1984 assessment year. I believe that their performance of the assessment work is for the 1983-1984 assessment year and not for the 1982-1983 assessment year and that the Clarks have timely filed, on or before 30 December 1984, with the BLM office their affidavit of Labor Performed and that the Clarks claim is not void at all. Why should the Clarks perform their labor in the same assessment year that I had performed for the DITTO placer claim inasmuch as everything was already up-to-date? The "received" date of 9 January 1984 by your office should satisfy the requirement of on or before 30 December 1984 for the 1983-1984 assessment year, shouldn't it?

Mr. Lopez, I would appreciate your responding to me in this matter because of the Clarks request that I investigate why you sent them a form letter advising them that their claim was void. In view of the above, I cannot understand why they were sent this letter which I believe to be in error.

May I hear from you at your earliest convenience?

Sincerely yours,

A handwritten signature in cursive script, appearing to read "Ronald S. Wielgus".

Ronald S. Wielgus

A NC 137407 275424 922-LC
A MC134528

SENDER: Complete items 1 and 2 when additional services are desired, and complete items 3 and 4.

Put your address in the "RETURN TO" Space on the reverse side. Failure to do this will prevent this card from being returned to you. The return receipt fee will provide you the name of the person delivered to and the date of delivery. For additional fees the following services are available. Consult postmaster for fees and check box(es) for additional service(s) requested.

- 1. Show to whom delivered, date, and addressee's address. (Extra charge)
- 2. Restricted Delivery (Extra charge)

3. Article Addressed to:
 Ronald Wielgus et al
 5131 Bannock Ave
 Sierra Vista, AZ 85635

4. Article Number
 764906

Type of Service:
 Registered Insured
 Certified COD
 Express Mail Return Receipt for Merchandise

Always obtain signature of addressee or agent and DATE DELIVERED.

8. Addressee's Address (ONLY if requested and fee paid)

5. Signature — Addressee

X

6. Signature — Agent

X


7. Date of Delivery

Is your RETURN ADDRESS completed on the reverse side?

Thank you for using Return Receipt Service.

PS Form 3811, Apr. 1989

DOMESTIC RETURN RECEIPT



RETURN RECEIPT REQUESTED


No. 764906
 PHOENIX, ARIZONA

CERTIFIED MAIL 7:45 A.M.

SEP 18 1990

RECEIVED
 B.L.M. AZ STATE OFFICE

*Remailed (cert) to
 1230 E. Placita del
 Tucson, AZ 85718
 9-25-90
 CPV476*



UNITED STATES
 DEPARTMENT OF THE INTERIOR
 BUREAU OF LAND MANAGEMENT
 ARIZONA STATE OFFICE
 3707 N. 7th STREET
 PHOENIX, ARIZONA 85014
 OFFICIAL BUSINESS
 PENALTY FOR PRIVATE USE \$300

AN EQUAL OPPORTUNITY EMPLOYER

U.S. DEPARTMENT OF THE INTERIOR
 POSTAGE AND FEES PAID
 INT 415



LEAD OWNER

WIELGUS RONALD et al
 5131 BANNOCK AVE
 SIERRA VISTA AZ 85635

CO-OWNERS
 WIELGUS ALYN

ARIZONA LEAD FILE NUMBER - 134528

CASE SERIAL TYPE NUMBER	CLAIM NAME	LAST ASSMT.	CASE SERIAL TYPE NUMBER	CLAIM NAME	LAST ASSMT.
PL 134528	SPARKLE PLENTY	1988			

ARIZONA LEAD FILE NUMBER - 137407

CASE SERIAL TYPE NUMBER	CLAIM NAME	LAST ASSMT.	CASE SERIAL TYPE NUMBER	CLAIM NAME	LAST ASSMT.
PL 137408	TEN SPOT	1988			

ARIZONA LEAD FILE NUMBER - 275424

CASE SERIAL TYPE NUMBER	CLAIM NAME	LAST ASSMT.	CASE SERIAL TYPE NUMBER	CLAIM NAME	LAST ASSMT.
LD 275424	GRAVEL GERIE	1988			

*Closed 137408
 9-12-90*

ENTERED IN COMPUTER

Ep. TP



United States Department of the Interior



BUREAU OF LAND MANAGEMENT
ARIZONA STATE OFFICE
3707 N. 7TH STREET
P.O. BOX 16563
PHOENIX, ARIZONA 85011
(602) 640-5550

IN REPLY REFER TO:

(922-LC)
0022M
A MC 134528
A MC 137407
A MC 275424

CERTIFIED MAIL--RETURN RECEIPT REQUESTED

September 12, 1990

DECISION

Mining Claimant(s)
as Shown on the
Enclosed Sheet

Mining Claim(s)
as Shown on the
Enclosed Sheet

MINING CLAIMS DECLARED ABANDONED

The Federal Land Policy and Management Act (FLPMA) of 1976, 43 U.S.C. 1744, and the implementing regulations in 43 CFR 3833.2, require an annual filing for all mining claims recorded with the Bureau of Land Management (BLM). FLPMA provides that failure to file evidence of annual assessment work or a notice of intention to hold by December 30 of each year shall be deemed conclusively to constitute an abandonment of the claim and it is void by operation of law. The constitutionality of Section 314 of FLPMA was upheld on April 1, 1985, by the United States Supreme Court in United States v. Locke et al., 471 U.S. 84, 129 (1985).

The BLM records do not show receipt of either an affidavit of annual assessment work performed or a notice of intention to hold for the claim(s) listed on the enclosed sheet(s) for the 1989 assessment year.

If you did timely file an affidavit or notice of intention to hold with the BLM during 1989, please furnish a copy which shows receipt by the BLM Arizona State Office, (dated and time stamped) during 1989.

Your proof must show the required document was timely filed with the BLM during 1989, otherwise it will not be accepted. The evidence must be received in this office no later than 30 days from receipt of this decision. If the proof is not furnished during this 30-day period, the claim(s) will be removed from our records as abandoned and void.

Alan Rabinoff
Chief, Branch of
Mining Law Administration

Enclosure

921-cd AMC 137409 and 154202

SENDER: Complete items 1 and 2 when additional services are desired, and complete items 3 and 4.

Put your address in the "RETURN TO" Space on the reverse side. Failure to do this will prevent this card from being returned to you. The return receipt fee will provide you the name of the person delivered to and the date of delivery. For additional fees the following services are available. Consult postmaster for fees and check box(es) for additional service(s) requested.

- 1. Show to whom delivered, date, and addressee's address. (Extra charge)
- 2. Restricted Delivery (Extra charge)

3. Article Addressed to:
 Byron Clark et al
 5220 Desert Lane
 Silver Springs, NV 89429

5. Signature — Address
 X

6. Signature — Agent
 X

7. Date of Delivery

4. Article Number
 764522

Type of Service:
 Registered Insured
 Certified COD
 Express Mail Return Receipt for Merchandise

Always obtain signature of addressee or agent and **DATE DELIVERED.**

8. Addressee's Address (ONLY if requested and fee paid)

Is your RETURN ADDRESS completed on the reverse side?

Thank you for using Return Receipt Service.

PS Form 3811, Mar. 1988 * U.S.G.P.O. 1988-212-865 DOMESTIC RETURN RECEIPT



UNDELIVERABLE AS ADDRESSED
UNABLE TO FORWARD

Return
1st Notice
2nd Notice
3rd Notice

CERTIFIED MAIL
NO. 764522
Return Receipt Requested



PENALTY FOR PRIVATE USE \$300

OFFICIAL BUSINESS

Arizona State Office
3707 N. 7th Street
P.O. Box 16563
Phoenix, Arizona 85011

UNITED STATES
DEPARTMENT OF THE INTERIOR
BUREAU OF LAND MANAGEMENT

AN EQUAL OPPORTUNITY EMPLOYER

POSTAGE AND FEES PAID
U.S. DEPARTMENT OF THE INTERIOR
INT-415





United States Department of the Interior



BUREAU OF LAND MANAGEMENT
ARIZONA STATE OFFICE
3707 N. 7TH STREET
PHOENIX, ARIZONA 85014
(602) 241-5550

IN REPLY REFER TO:

(921 CD)
0022M
A MC 154202
A MC 137409

CERTIFIED MAIL--RETURN RECEIPT REQUESTED

March 14, 1989

DECISION

Mining Claimant(s)
as Shown on the
Enclosed Sheet

Mining Claim(s)
as Shown on the
Enclosed Sheets (2)

MINING CLAIMS DECLARED ABANDONED

The Federal Land Policy and Management Act (FLPMA) of 1976, 43 U.S.C. 1744, and the implementing regulations in 43 CFR 3833.2, require an annual filing for all mining claims recorded with the Bureau of Land Management (BLM). FLPMA provides that failure to file evidence of annual assessment work or a notice of intention to hold by December 30 of each year shall be deemed conclusively to constitute an abandonment of the claim and it is void by operation of law. The constitutionality of Section 314 of FLPMA was upheld on April 1, 1985, by the United States Supreme Court in United States v. Locke et al., 471 U.S. 84, 129 (1985).

The BLM records do not show receipt of either an affidavit of annual assessment work performed or a notice of intention to hold for the claim(s) listed on the enclosed sheet(s) for the 1988 assessment year.

If you did timely file an affidavit or notice of intention to hold with the BLM during 1988, please furnish a copy which shows receipt by the BLM Arizona State Office, (dated and time stamped) during 1988.

Your proof must show the required document was timely filed with the BLM during 1988, otherwise it will not be accepted. The evidence must be received in this office no later than 30 days from receipt of this decision. If the proof is not furnished during this 30-day period, the claim(s) will be removed from our records as abandoned and void.

*3/14/89 closed
AMC 137409
3/22/89 returned*

Alan Rabinoff

Alan Rabinoff
Acting Chief, Branch of
Mining Law Administration

Enclosure

3/22/89 re-mailed regular mail

ENTERED IN COMPUTER

LEAD OWNER

CLARK BYRON
5220 DESERT LN
SILVER SPRINGS NV 89429

CO-OWNERS
CLARK WILMA

ARIZONA LEAD FILE NUMBER - 154198

CASE TYPE	SERIAL NUMBER	CLAIM NAME	LAST ASSMT.	CASE TYPE	SERIAL NUMBER	CLAIM NAME	LAST ASSMT.
LD	154202	DITTO	1987				

LEAD OWNER

CLARK BYRON
5220 DESERT LN
SILVER SPRINGS NV 89429

CO-OWNERS
CLARK WILMA

ARIZONA LEAD FILE NUMBER - 137407

CASE TYPE	SERIAL NUMBER	CLAIM NAME	LAST ASSMT.	CASE TYPE	SERIAL NUMBER	CLAIM NAME	LAST ASSMT.
PL	137409	DITTO	1987				

NOTICE!!

These documents have been scanned!

Do not place un-scanned documents beneath this notice!

Do not remove this notice from this file!

GPO Jacket No. 560-102
Print Order 61540
Rise Business Services, LLC
Job=AZ15 8/14/2019



Box Number= AZ15219



Claim Begin-End: AMC137407-AMC137409

3 Transfers



AZ15219-3

AMC137391-AMC138512

Recorded at the request of:



AUG 14 1991 11AM 2

FEE 910815707
OFFICIAL RECORDS
COCHISE COUNTY
DATE 08/14/91 HOUR 11

When recorded, mail to:

Thomas E. Tierney
P. O. Box 1415
Sierra Vista, AZ 85636

REQUEST OF
TIERNEY, THOMAS E
CHRISTINE RHODES-RECORDER
FEE : 10.00 PAGES : 1

137407

QUIT-CLAIM DEED

For the consideration of Ten Dollars, and other valuable considerations, I or we,

Don R. and Nancy S. Teel

hereby quit-claim to

Thomas E. Tierney

all right, title, or interest in the following real property located in Cochise County, Arizona:

Placer Gold Claim identified as TNT 2 - AMC 137407 - aka Gravel Gertie Placer Mining Claim, situate on the lands belonging to the United States of America, to wit: Beginning at the North west corner of the W $\frac{1}{2}$ of the NW $\frac{1}{4}$ of the NW $\frac{1}{4}$ of Section 6, T24S, R21E, G&SRB&M Arizona, at a stone monument thence Southerly 1320 feet to a stone monument, thence Easterly 660 feet to a stone monument, thence Northerly 1320 feet to a stone monument, thence Westerly 660 feet to the place of beginning, containing 20 acres more or less, all in Hartford Mining District, in the County of Cochise, in the State of ARizona, about 1.5 miles in a Westerly direction from the intersection of State Highway 92 and Ash Canyon Road, Cochise County, Arizona

9:00 A.M.
PHOENIX, ARIZONA

RECEIVED
BLM, AZ STATE OFFICE
Aug 26 '91

Dated: July 6, 1991

Don R. Teel
Nancy S. Teel
STATE OF Arizona } ss.
County of Cochise

Acknowledged before me on July 6, 1991, by Don R. Teel + Nancy S. Teel

Sherry L. Hoff
Notary Public
My commission will expire: My Commission Expires Sept. 30, 1993

STATE OF _____ } ss.
County of _____

Acknowledged before me on _____, 19____, by _____

My commission will expire: _____ Notary Public

910815707

Fee Rec'd

ENTERED IN COMPUTER
9-5-91 by [initials]

APR 23 1991
12pm 500
E-2

STATE OF ARIZONA, } ss. I hereby certify that the within instrument was filed and recorded | Fee No.:
County of _____ 19____ at _____ M.

In Docket No. _____ Page _____



FEE # 910407613
OFFICIAL RECORDS
COCHISE COUNTY
DATE 04/23/91 HOUR 12

137407
Ej

When recorded mail to:
RAMAEKER & GINGO
25 El Camino Real, Suite One
Sierra Vista, AZ 85635

REQUEST OF
RAMAEKER & GINGO
CHRISTINE RHODES-RECORDER
FEE : 9.00 PAGES : 1

Quit-Claim Deed

For the consideration of Ten Dollars, and other valuable considerations, I or we, **MARIE F. TIERNEY**, a married woman,

hereby quit-claim to **THOMAS E. TIERNEY**, a married man,
PO Box 1415, Sierra Vista, AZ 85636

Amendment chgd
claim name
4/1/90
to T N #2
Ej

all right, title, or interest in the following real property situated in **Cochise** County, Arizona:

This Placer Mining Claim, the name of which is the **Gravel Gertie Placer Mining Claim**, situate on the lands belonging to the United States of America, to wit: Beginning at the Northwest corner of the W 1/2 of the NW 1/4 of the NW 1/4 of Section 6, T24S, R21E, G. & S. R. B. & M., Arizona, at a stone monument thence Southerly 1320 feet to a stone monument, thence Easterly 660 feet to a stone monument, thence Northerly 1320 feet to a stone monument, thence Westerly 660 feet to the place of beginning, containing 20 acres more or less, all in Hartford Mining District, in the County of Cochise, in the State of Arizona, about 1.5 miles in a Westerly direction from the intersection of State Highway 92 and Ash Canyon Road, Cochise County, Arizona.

This Placer Mining Claim is further identifiable by the following assigned Bureau of Land Management (BLM) Serial Number, to wit: **A MC 137407**

RECEIVED
BLM, AZ STATE OFFICE
JUN 26 '91
9:00 A.M.
PHOENIX, ARIZONA

Dated this **29** day of **MARCH** 19**91**

Marie F. Tierney

STATE OF **ARIZONA** }
County of **COCHISE** } ss.

This instrument was acknowledged before me this _____ day of **March**, 19____, by _____

910407613

Marie F. Tierney
Christine Rhodes
Notary Public

My Commission Expires August 31, 1993
My commission will expire

ENTERED IN COMPUTER
7-3-91
Ej

UNITED STATES
DEPARTMENT OF THE INTERIOR
BUREAU OF LAND MANAGEMENT

RECEIPT AND ACCOUNTING ADVICE

NO. 1666030

LH/AZ 06/20/91

Subject: TRANSFERS OF INTEREST (5)

2 10 12 25.00

Applicant:

THOMAS E. TIERNEY

P.O. BOX 1415

SIERRA VISTA, AZ. 85636

SAME-CK#3633

Remitter: 378-3294

Assignor:

LEASE MANAGEMENT DATA NEW UPDATE PAYMENT

ORIGINAL SERIAL NO.	ASG.	TYPE	ST.	CTY.	FUND SYMBOL			ACRES/UNITS	RATE
AMC137407, ET AL									

AMOUNT	ANV. DATE	EXP. DATE	BILL CYC.	S/C	DISTRICT	NEXT BILL	MISC. DATA	U of M	ACTUAL UNITS

ASSIGNMENT SERIAL NO.	ASG.	TYPE	ST.	CTY.	FUND SYMBOL			ACRES/UNITS	RATE

AMOUNT	ANV. DATE	EXP. DATE	BILL CYC.	S/C	DISTRICT	NEXT BILL	MISC. DATA	U of M	ACTUAL UNITS

APPLY REMITTANCE

ACTION	FUND SYMBOL	CTY.	AMOUNT
FILING FEE			
RENTAL			
UNEARNED			
REFUND			
TOTAL			
AMOUNT DUE			

Remarks:

BY: _____ DATE: _____

Lease in Escrow?
 KGS?
 Auto Escalates?
 Auto Renew?

Of Interest?
 Operating Rights?
 Operator
 Bond Filed?

FOR MMS USE ONLY

BILLEE	FOREST REFUGE
NUMBER	
OCS SECTION	
CODE	

STATE OF ARIZONA,

County of _____

I hereby certify that the within instrument was filed and recorded

Fee No.:

In Docket No. _____, Page _____, at the _____



FEE # 900406271

137409
ep

OFFICIAL RECORDS

COCHISE COUNTY

DATE HOUR

04/04/90 12

mpared:

totostated:

When recorded mail to:

REQUEST OF
TIERNEY, THOMAS E
CHRISTINE RHODES-RECORDER
FEE : 10.00 PAGES : 1

ee: \$

R.S.: \$

Quit-Claim Deed

For the consideration of Ten Dollars, and other valuable considerations, I or we,

Jeanne Wielgus Marlatt

hereby quit-claim to Don R. Teel and Nancy S. Teel, husband and wife, as joint tenants with right of survivorship, and Thomas E. Tierney and Marie F. Tierney, husband and wife, as joint tenants with right of survivorship, all right, title, or interest in the following real property situated in Cochise County, Arizona:

This Placer Mining Claim, the name of which is the Gravel Gertie Placer Mining Claim, situate on the lands belonging to the United States of America, to wit: Beginning at the Northwest corner of the W 1/2 of the NW 1/4 of the NW 1/4 of Section 6, T24S, R21E, G. & S. R. B. & M., Arizona, at a stone monument thence Southerly 1320 feet to a stone monument, thence Easterly 660 feet to a stone monument, thence Northerly 1320 feet to a stone monument, thence Westerly 660 feet to the place of beginning, containing 20 acres more or less, all in Hartford Mining District, in the County of Cochise, in the State of Arizona, about 1.5 miles in a Westerly direction from the intersection of State Highway 92 and Ash Canyon Road, Cochise County, Arizona.

This Placer Mining Claim is further identifiable by the following assigned Bureau of Land Management (BLM) Serial Number, to wit: A MC 137407.

RECEIVED
B.L.M. AZ STATE OFFICE

APR 20 1990

7:45 A.M.
PHOENIX, ARIZONA

ENTERED IN COMPUTER
5-1-90ep


Dated this 19th day of March, 1990.

Jeanne Wielgus Marlatt
Jeanne Wielgus Marlatt

STATE OF CALIFORNIA
County of HUMBOLDT } ss.

This instrument was acknowledged before me this 19th day of March, 1990, by

Jeanne Wielgus Marlatt
Jerry W. Chapman
Notary Public.



My commission will expire

APR 04 1990 12 PM

5-00

STATE OF ARIZONA, } I hereby certify that the within instrument was filed and recorded | Fee No.:
County of _____ } ss. _____
In Docket No. _____, Page _____, at the rec _____



FEE # 900406272 **137407**
OFFICIAL RECORDS sed: **47**
COCHISE COUNTY
DATE 04/04/90 HOUR 12
pared:
lostated:
FEE : 10.00 PAGES : 1
3: \$

When recorded mail to:

REQUEST OF
TIERNEY, THOMAS E
CHRISTINE RHODES-RECORDER
FEE : 10.00 PAGES : 1

Quit-Claim Deed

For the consideration of Ten Dollars, and other valuable considerations, I or we, **Ronald S. Wielgus and Alyn J. Wielgus**

hereby quit-claim to **Don R. Teel and Nancy S. Teel, husband and wife, as joint tenants with right of survivorship, and Thomas E. Tierney and Marie F. Tierney, husband and wife, as joint tenants with right of survivorship, Cochise** all right, title, or interest in the following real property situated in _____ County, Arizona:

This Placer Mining Claim, the name of which is the Gravel Gertie Placer Mining Claim, situate on the lands belonging to the United States of America, to wit: Beginning at the Northwest corner of the W 1/2 of the NW 1/4 of the NW 1/4 of Section 6, T24S, R21E, G. & S. R. B. & M., Arizona, at a stone monument thence Southerly 1320 feet to a stone monument, thence Easterly 660 feet to a stone monument, thence Northerly 1320 feet to a stone monument, thence Westerly 660 feet to the place of beginning, containing 20 acres more or less, all in Hartford Mining District, in the County of Cochise, in the State of Arizona, about 1.5 miles in a Westerly direction from the intersection of State Highway 92 and Ash Canyon Road, Cochise County, Arizona.

This Placer Mining Claim is further identifiable by the following assigned Bureau of Land Management (BLM) Serial Number, to wit: **A MC 137407.**

RECEIVED
B.L.M. AZ STATE OFFICE
APR 20 1990
7:45 A.M.
PHOENIX, ARIZONA

ENTERED IN COMPUTER
5-1-90 **47**

Dated this 2nd day of March, 19 90

Ronald S. Wielgus
Alyn J. Wielgus

STATE OF Arizona }
County of Pima } ss.

This instrument was acknowledged before me this 2nd day of MAR, 19 90, by

OFFICIAL SEAL
MARIE TEAL
Notary Public State of AZ
PIMA COUNTY
My Comm. Expires Aug. 24, 1990
My commission will expire

Marie Teal
Notary Public.

900106272

APR 04 1990 12 PM
5.00

STATE OF ARIZONA, }
County of _____ } ss. I hereby certify that the within instrument was filed and recorded | Fee No.: 137407



FEE # 900406269
OFFICIAL RECORDS
COCHISE COUNTY
DATE 04/04/90 HOUR 12

In Docket No. _____, Page _____, at the req
When recorded mail to: _____

REQUEST OF
TIERNEY, THOMAS E
CHRISTINE RHODES-RECORDER
FEE : 10.00 PAGES : 1

Quit-Claim Deed

For the consideration of Ten Dollars, and other valuable considerations, I or we, Dale Wielgus ✓

hereby quit-claim to Don R. Teel and Nancy S. Teel, husband and wife, as joint tenants with right of survivorship, and Thomas E. Tierney and Marie F. Tierney, husband and wife, as joint tenants with right of survivorship, all right, title, or interest in the following real property situated in Cochise County, Arizona:

This Placer Mining Claim, the name of which is the Gravel Gertie Placer Mining Claim, situate on the lands belonging to the United States of America, to wit: Beginning at the Northwest corner of the W 1/2 of the NW 1/4 of the NW 1/4 of Section 6, T24S, R21E, G. & S. R. B. & M., Arizona, at a stone monument thence Southerly 1320 feet to a stone monument, thence Easterly 660 feet to a stone monument, thence Northerly 1320 feet to a stone monument, thence Westerly 660 feet to the place of beginning, containing 20 acres more or less, all in Hartford Mining District, in the County of Cochise, in the State of Arizona, about 1.5 miles in a Westerly direction from the intersection of State Highway 92 and Ash Canyon Road, Cochise County, Arizona.

This Placer Mining Claim is further identifiable by the following assigned Bureau of Land Management (BLM) Serial Number, to wit: A MC 137407.

RECEIVED
B.L.M. AZ STATE OFFICE
APR 20 1990
7:45 A.M.
PHOENIX, ARIZONA

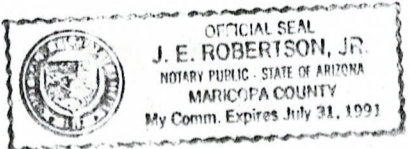
ENTERED IN COMPUTER
5-1-90

Dated this 11th day of March, 1990.

Dale Wielgus
Dale Wielgus

STATE OF ARIZONA }
County of MARICOPA } ss.

This instrument was acknowledged before me this 11th day of March, 1990, by



J. E. Robertson, Jr.
Notary Public.

My commission will expire 7-31-91

APR 04 1990 12 PM
5.00

STATE OF ARIZONA, }
County of _____ } ss. _____
I hereby certify that the within instrument was filed and recorded



Fee No.: 137407
FEE # 900406270
OFFICIAL RECORDS, s:ed: ep
COCHISE COUNTY
DATE 04/04/90 HOUR 12
pared:

In Docket No. _____, Page _____, at the re
When recorded mail to:

REQUEST OF
TIERNEY, THOMAS E
CHRISTINE RHODES-RECORDER : \$ _____
FEE : 10.00 PAGES : 1
I.R.S.: \$ _____

Quit-Claim Deed

For the consideration of Ten Dollars, and other valuable considerations, I or we, Roger Wielgus

hereby quit-claim to Don R. Teel and Nancy S. Teel, husband and wife, as joint tenants with right of survivorship, and Thomas E. Tierney and Marie F. Tierney, husband and wife, as joint tenants with right of survivorship, all right, title, or interest in the following real property situated in Cochise County, Arizona:

This Placer Mining Claim, the name of which is the Gravel Gertie Placer Mining Claim, situate on the lands belonging to the United States of America, to wit: Beginning at the Northwest corner of the W 1/2 of the NW 1/4 of the NW 1/4 of Section 6, T24S, R21E, G. & S. R. B. & M., Arizona, at a stone monument thence Southerly 1320 feet to a stone monument, thence Easterly 660 feet to a stone monument, thence Northerly 1320 feet to a stone monument, thence Westerly 660 feet to the place of beginning, containing 20 acres more or less, all in Hartford Mining District, in the County of Cochise, in the State of Arizona, about 1.5 miles in a Westerly direction from the intersection of State Highway 92 and Ash Canyon Road, Cochise County, Arizona.

This Placer Mining Claim is further identifiable by the following assigned Bureau of Land Management (BLM) Serial Number, to wit: A MC 137407.

RECEIVED
B.L.M. AZ STATE OFFICE
APR 20 1990
7:45 A.M.
PHOENIX, ARIZONA

ENTERED IN COMPUTER
5-1-90 ep

Dated this 20th day of MARCH, 1990

Roger Wielgus
Roger Wielgus

STATE OF CALIFORNIA
County of SAN DIEGO } ss.

This instrument was acknowledged before me this 20th day of MARCH, 1990, by



Karen A. Maguire
Notary Public.

My commission will expire MAY 3, 1993

File

137407
293158
AR

RECEIVED
B.L.M. AZ STATE OFFICE

MAR 27 1990

7:45 A.M.
PHOENIX, ARIZONA

1230 E Placita Del Cervato
Tucson, AZ 85718

26 March 1990

No
Action
until
Document
& Fee
are paid

Bureau of Land Management
Arizona State Office
Mining Claims Section
P.O. Box 16563
Phoenix, AZ 85011

re: A MC * 137407 &
A MC * 293158

Dear Bureau of Land Management:

The above referenced claims have been sold (Gravel Gertie Placer - AMC * 137407 & King Kong Placer - AMC * 293158) to the following purchasers:

Don R. Teel and Nancy S. Teel; Thomas E. Tierney and Marie F. Tierney

Purchasers are now recording deeds with the county recorder and will forward to your office the recorded deeds for recordation with BLM.

Sincerely yours,

Ronald S. Wielgus
Ronald S. Wielgus

Sent out a notice
regarding Service Charge

5220 Desert Lane
Silver Springs NV. 89429

July 15, 1983

Dear Sirs;

Enclosed, you will find a quit claim Deed and a Legal Description Order No. E-820957-KS. The Mining Claim, Described as Lode No. 154202 and Placer Claim No. 137409.

We Byron H. Clark and Wilma M. Clark Have Purchased Mining Claim Ditto. From Mr. Ronald S. Wielgus. and Wife, Alyn J. Wielgus.

Please Record, Mining Claim Lode No, 154202 Placer Claim No. 137409 in our name as Byron H. Clark OR Wilma M. Clark. Thank You.

Sincerely yours,

Byron H. Clark

Byron H. Clark

*ack
&
updated
7-19-83
CS*

RECEIVED
B.L.M. AZ STATE OFFICE

JUL 18 1983

07.45 A.M.
PHOENIX, ARIZONA

Amc 137409

LEGAL DESCRIPTION
ORDER NO. E-820957-KS

BEGINNING AT THE NORTHWEST CORNER OF THE SOUTHWEST QUARTER OF THE NORTHEAST QUARTER OF THE NORTHWEST QUARTER OF SECTION 6, TOWNSHIP 24 SOUTH, RANGE 21 EAST OF THE G. & S. R. B. & M., COCHISE COUNTY, ARIZONA, APPROXIMATELY 1.5 MILES IN A WESTERLY DIRECTION FROM THE INTERSECTION OF STATE HIGHWAY 92 AND ASH CANYON ROAD, COCHISE COUNTY, ARIZONA, AT A MONUMENT WHERE NOTICE IS POSTED;
THENCE SOUTHERLY 660 FEET TO A STONE MONUMENT;
THENCE EASTERLY 660 FEET TO A STONE MONUMENT;
THENCE NORTHERLY 660 FEET TO A STONE MONUMENT;
THENCE WESTERLY 660 FEET TO THE PLACE OF BEGINNING, CONTAINING 10 ACRES LOCATED IN HARTFORD MINING DISTRICT, COCHISE COUNTY, ARIZONA.

FURTHER BEING DESCRIBED AS LODE NO. 154202 AND PLACER MINING CLAIM NO. 137409.

NOTICE OF MINING LOCATION OF PLACER CLAIM BEING RECORDED ON AUGUST 7, 1981 IN DOCKET 1527 AT PAGE 4; AND NOTICE OF MINING LOCATION OF LODE BEING RECORDED JANUARY 25, 1982 IN DOCKET 1565 AT PAGE 588, COCHISE COUNTY RECORDS.

RECEIVED
B.L.M. AZ STATE OFFICE
JUL 18 1983
07.45 A.M.
PHOENIX, ARIZONA

STATE OF ARIZONA
County of **COCHISE** ss.

JUN 17 '83 -2 **EPH**

I hereby certify that the within instrument was filed and recorded

Fee No. **11312**

In DOCKET **1682**

page **41-43**

and indexed

at the request of


TICOR TITLE INSURANCE CO.

When recorded, mail to:

Mr. and Mrs. Byron H. Clark
5220 Desert Lane
Silver Springs, Nevada 89429

Witness my hand and official seal

CHRISTIE RHO



Compared
Photostated
Fee: **A**

\$5.00

By *[Signature]*
Deputy Recorder

Quit-Claim Deed

For the consideration of **TEN AND NO/100**----- Dollars,

and other valuable considerations, I (or we)

RONALD S. WIELGUS and ALYN J. WIELGUS, Husband and Wife

do hereby QUIT-CLAIM and RELEASE unto

BYRON H. CLARK and WILMA M. CLARK, Husband and Wife as Joint Tenants with the Right of Survivorship

all my (our) right, title and interest in and to mineral rights located in the following described real property situate in Cochise County, Arizona:

SEE LEGAL DESCRIPTION ATTACHED HERETO AND MADE A PART HEREOF

RECEIVED
JUN 17 STATE OFFICE


Dated this 7th day of June, 1983

[Signature]
RONALD S. WIELGUS

[Signature]
ALYN J. WIELGUS

STATE OF ARIZONA)
)ss.
COUNTY OF Cochise)

This instrument was acknowledged before me this 12th day of June, 1983
by **Ronald S. Wielgus and Alyn J. Wielgus**



My commission expires: 3-23-87
TICOR TITLE INSURANCE, formerly

1682 PAGE **41**

PIONEER NATIONAL TITLE INSURANCE
A TICOR COMPANY

E-820957-KD

B.L.W. AZ STATE

JUL 18 1983

07.45 A.M.
PHOENIX, ARIZONA

NOTICE!!

These documents have been scanned!

Do not place un-scanned documents beneath this notice!

Do not remove this notice from this file!

GPO Jacket No. 560-102
Print Order 61540
Rise Business Services, LLC
Job=AZ15 8/14/2019



Box Number= AZ15219



Claim Begin-End: AMC137407-AMC137409

4 Annual Filings



AZ15219-3

AMC137391-AMC138512

UNITED STATES
DEPARTMENT OF THE INTERIOR
BUREAU OF LAND MANAGEMENT

320
[Handwritten Signature]

275158
137407
302602
FORM APPROVED
OMB NO. 1004-0114
Expires: January 31, 2020
351233

MAINTENANCE FEE WAIVER CERTIFICATION

SEE INSTRUCTIONS ON PAGE 2

- This small miner waiver is filed for the assessment year beginning on September 1, 2019 and ending on September 1, 2020 451777
- The undersigned and all related parties owned ten or fewer mining claims, mill, or tunnel sites located and maintained on Federal lands in the United States of America on September 1, 2019.
- The undersigned have performed the assessment work required by law for each mining claim listed prior to filing this waiver and understand that by filing this form, the undersigned must file an affidavit of assessment work with the Bureau of Land Management (BLM) by the December 30th following the filing of this waiver.
- The undersigned understand that if the assessment work obligation has not yet come due under 30 U.S.C. 28 (for those claims in their first assessment year only), a notice of intent to hold reciting this condition must be recorded by the December 30th following the filing of this waiver.
- The undersigned understand that mill and tunnel sites may also be listed on this waiver and be waived from payment of the maintenance fee, and that a notice of intent to hold for these sites is required to be filed with the BLM by the December 30th following the filing of this waiver.
- The undersigned understand and acknowledge that pursuant to 43 U.S.C. 1212 and 18 U.S.C. 1001, the filing or recording of a false, fictitious, or fraudulent document with the BLM may result in a fine of up to \$250,000, a prison term not to exceed five years, or both.
- The mining claims, mill or tunnel sites for which this waiver from payment of the maintenance fees is requested are:

CLAIM OR SITE NAME	BLM RECORDATION SERIAL NUMBER
1. TNT 1	AMC 293158
2. TNT 2	AMC 137407
3. Big Four	AMC 302602
4. Big Four	AMC 302603
5. Big Four	AMC 302604
6. J&B #1	AMC 351233
7. The Four Nuggets	AMC 400113
8. AC #1	AMC 451777
9. AC #2	AMC 451778
10.	

RECEIVED
 STATE OFFICE
 PHOENIX, ARIZONA
 2019 AUG 23 P 3:12
 BLM AZ STATE OFFICE
 CLOSED

The owner(s) (claimants) of the above mining claims and sites are:

-NOT ON CLAIMS
 Thomas E. Tierney (Deceased) George Whitmill Per. Rep.
 (Owner's Name - Please Print)

George Whitmill, Personal Representative
 (Owner's Signature)

222 Elgin Road
 (Owner's Mailing Address)

Elgin AZ 85611
 (City) (State) (Zip Code)

GEORGE A. SLOVITSKY
 (Owner's Name - Please Print)

[Signature]
 (Owner's Signature)

4250 E Busby Dr # 709
 (Owner's Mailing Address)

SIERRA VISTA AZ 85635
 (City) (State) (Zip Code)

HUMAN METAL PROSPECTORS ASSOCIATION
 (Owner's Name - Please Print)

[Signature] HPA SECRETARY
 (Owner's Signature)

P.O. Box 163
 (Owner's Mailing Address)

HERDFORD AZ 85615
 (City) (State) (Zip Code)

KATHY A. STORV
 (Owner's Name - Please Print)

[Signature]
 (Owner's Signature)

6131 E. HOVEN DR.
 (Owner's Mailing Address)

Sierra Vista AZ 85635
 (City) (State) (Zip Code)

(Continued on page 2)

ENTERED
 SEP 18 2019

247 BY: *[Signature]*
 02 251233

[Handwritten initials]

Larry Story <small>(Owner's Name - Please Print)</small>	 <small>(Owner's Signature)</small>		
6131 E. KAREN DR. <small>(Owner's Mailing Address)</small>	Sierra Vista <small>(City)</small>	AZ <small>(State)</small>	85635 <small>(Zip Code)</small>
<small>ADDRESS WRITTEN FOR</small> Lawrence C Aldrich <small>(Owner's Name - Please Print)</small>	 <small>(Owner's Signature)</small>		
21196 Bunny Trail <small>(Owner's Mailing Address)</small>	Carlyle <small>(City)</small>	IL <small>(State)</small>	62231 <small>(Zip Code)</small>
<small>(Owner's Name - Please Print)</small>	<small>(Owner's Signature)</small>		
<small>(Owner's Mailing Address)</small>	<small>(City)</small>	<small>(State)</small>	<small>(Zip Code)</small>
<small>(Owner's Name - Please Print)</small>	<small>(Owner's Signature)</small>		
<small>(Owner's Mailing Address)</small>	<small>(City)</small>	<small>(State)</small>	<small>(Zip Code)</small>

18 U.S.C. 1001 and 43 U.S.C. 1212 make it a crime for any person knowingly and willfully to make to any department or agency of the United States any false, fictitious or fraudulent statements or representations as to any matter within its jurisdiction.

INSTRUCTIONS

1. This certification is made under the provisions of 43 U.S.C. § 1744 and 30 U.S.C. §28-28k and the regulations thereunder (43 CFR Part 3830).
2. The claimant(s) must fill in the dates in paragraph 1 for the beginning and ending of the assessment year for which this waiver is sought.
3. The claimant(s) must fill in the date in paragraph 2 for the beginning of the assessment year for which this waiver is sought.
4. All claim and site names and BLM serial numbers must be listed for the mining claims, mill sites, and tunnel sites for which the waiver is sought.
5. All owners of the mining claims, mill sites, and tunnel sites and their addresses must be given.
6. This waiver form must be signed by all the claimants or their designated agent, in original form. If an agent is designated, a notarized designation of agent, signed by all of the claimants with proper address given, must be submitted with this waiver.
7. This form must be filed no later than September 1st for the upcoming assessment year in the BLM State Office where the mining claims or sites are recorded, or the waiver cannot be granted by the BLM. (Example: To obtain a waiver for the assessment year 2012, which begins on September 1, 2011, you must qualify for and file for a waiver no later than September 1, 2011, in the proper BLM State Office.)
8. For all mining claims which require assessment work, you must record an affidavit of labor on or before the December 30th immediately following the filing of this waiver. For all other mining claims or sites waived, you must record a notice of intent to hold on or before the December 30th immediately following the filing of this waiver.
9. Mill and tunnel sites may also be listed on this waiver and be waived from payment of the maintenance fee. A notice of intent to hold for these sites is required to be filed by the December 30th following the filing of this waiver.

RECEIVED
 BLM AZ STATE OFFICE
 2019 AUG 29 P 3:12
 PHOENIX ARIZONA
 FOR OFFICIAL USE ONLY



United States Department of the Interior



BUREAU OF LAND MANAGEMENT
Arizona State Office
One North Central Avenue, Suite 800
Phoenix, Arizona 85004-4427
www.blm.gov/az/

SEP 30 2019

In Reply Refer To:
3800 (9200) RM
AMC351233

CERTIFIED MAIL - RETURN RECEIPT REQUESTED No. 9214 8901 9403 8391 0308 48

NOTICE

LAWRENCE C ALDRICH	:	This Notice Affects Those Claims
21222 BUNNY TRL	:	Shown in the Block Below.
CARLYLE, IL 62231-4742	:	

AMC351233
J & B #1

Maintenance Fee Waiver Held for Rejection

This office received the Maintenance Fee Waiver Certification (waiver) for the above listed mining claim(s). The waiver is not properly completed and does not meet the annual filing requirements.

In accordance with 43 Code of Federal Regulations (CFR) 3835.10, the name, address, and original signatures of all owners of the mining claim must be included on the waiver form. Please correct the discrepancy as noted below:

- The waiver document is missing claim owner names, addresses, or signatures. Even if an agent is signing the waiver, the names and addresses of all claim owners are required to be listed on the waiver. Next to each name there must be a signature: either that of the owner, or an authorized agent.
- If an agent signs, they should identify themselves as signing on behalf of an owner, and a Power of Attorney must accompany the waiver document. The execution date of the Power of Attorney must be current within 3 years.

RECEIVED
BLM AZ STATE OFFICE
2019 OCT 21 P 2:11
PHOENIX, ARIZONA

- In the case of the death of a mining claim owner the following documents are required: 1) copy of the death certificate; 2) proof that whomever signs the waiver has authority to sign on behalf of the deceased claimant (this can be a copy of the will or a document from probate court declaring the executor of the will or personal representative of the deceased)

In order to correct the defect in the waiver, per 43 CFR 3835.93, you must provide this office with the requested information within 60 days of your receipt of this notice. If you are unable to provide this information, you have the option of paying the annual maintenance fee of \$165 per claim (\$155 per 20 acres for placer claims larger than 20 acres). If we do not receive the requested corrections or the maintenance fees within the 60 day time frame, the claim(s) will be declared forfeited and closed.

If additional information is required, please contact RéAnn Myers at 602-417-9413. Please include your AMC serial number(s) on all correspondence.

Sincerely,



Elena Fink
Deputy State Director
Lands, Minerals and Energy Division

Enclosure(s)

RECEIVED
BLM AZ STATE OFFICE
2019 OCT 21 P 2:11
PHOENIX, ARIZONA

DEPARTMENT OF THE INTERIOR
BUREAU OF LAND MANAGEMENT
MINING CLAIMS

(LIVE) Serial Register Page

Run Date/Time: 9/16/2019 13:26 PM

Page 1 Of 2

01 10-21-1976;090STAT0090;43USC1744

Total Acres

Serial Number

Case Type 384201: PLACER CLAIM

40.000

AMC351233

Claim Name: J & B #1

Commodity:

Case Disposition: ACTIVE

Lead File Number

Required Maintenance Fee: 330.00

AMC351233

Name & Address Interest Relationship

ALDRICH LAWRENCE C	21196 BUNNY TRL	CARLYLE IL 62231-4743	CLAIMANT
STORY KATHLEEN A	6131 E KAREN DR	SIERRA VISTA AZ 85635-9512	CLAIMANT

Mer	Twp	Rng	Sec	Quadrant	District	County / State
14	0240S	0210E	006	NW	TUCSON FIELD OFFICE	COCHISE AZ

Act Date	Code	Action Text	Action Remarks	Receipt Number
01/18/1999	403	LOCATION DATE		
02/03/1999	395	RECORDATION NOTICE RECD		
08/22/2018	483	SMALL MINER CERT FILED	2019	
12/18/2018	480	EVID OF ASSMT FILED	2018	4338657
08/22/2017	483	SMALL MINER CERT FILED	2018	
10/24/2017	480	EVID OF ASSMT FILED	2017	4002738
08/04/2016	483	SMALL MINER CERT FILED	2017	
11/04/2016	480	EVID OF ASSMT FILED	2016	3693751
07/20/2015	483	SMALL MINER CERT FILED	2016	
12/08/2015	480	EVID OF ASSMT FILED	2015	3450912
07/10/2014	483	SMALL MINER CERT FILED	2015	
12/03/2014	480	EVID OF ASSMT FILED	2014	3183068
08/15/2013	483	SMALL MINER CERT FILED	2014	
12/09/2013	480	EVID OF ASSMT FILED	2013	2927521
07/13/2012	483	SMALL MINER CERT FILED	2013	
12/06/2012	480	EVID OF ASSMT FILED	2012	2703752
08/03/2011	483	SMALL MINER CERT FILED	2012	
12/01/2011	480	EVID OF ASSMT FILED	2011	2473691
07/16/2010	483	SMALL MINER CERT FILED	2011	
12/30/2010	480	EVID OF ASSMT FILED	2010	2270685
07/31/2009	483	SMALL MINER CERT FILED	2010	
12/10/2009	480	EVID OF ASSMT FILED	2009	2052206
08/21/2008	483	SMALL MINER CERT FILED	2009	
12/19/2008	480	EVID OF ASSMT FILED	2008	1842739
07/11/2007	483	SMALL MINER CERT FILED	2008	
12/11/2007	480	EVID OF ASSMT FILED	2007	1620939
07/18/2006	483	SMALL MINER CERT FILED	2007	
12/07/2006	480	EVID OF ASSMT FILED	2006	1404685
07/19/2005	483	SMALL MINER CERT FILED	2006	
10/31/2005	480	EVID OF ASSMT FILED	2005	1177890
07/16/2004	483	SMALL MINER CERT FILED	2005	
11/17/2004	480	EVID OF ASSMT FILED	2004	986815

RECEIVED
 BLM AZ STATE OFFICE
 PHOENIX, ARIZONA
 2019 OCT 21 2 11 PM

UNITED STATES
DEPARTMENT OF THE INTERIOR
BUREAU OF LAND MANAGEMENT

320
[Handwritten Signature]

293158
137407
302602
FORM APPROVED
OMB NO. 1004-0114
Expires: January 31, 2020
351233

MAINTENANCE FEE WAIVER CERTIFICATION

SEE INSTRUCTIONS ON PAGE 2

- This small miner waiver is filed for the assessment year beginning on September 1, 2019 and ending on September 1, 2020 . 451777
- The undersigned and all related parties owned ten or fewer mining claims, mill, or tunnel sites located and maintained on Federal lands in the United States of America on September 1, 2019 .
- The undersigned have performed the assessment work required by law for each mining claim listed prior to filing this waiver and understand that by filing this form, the undersigned must file an affidavit of assessment work with the Bureau of Land Management (BLM) by the December 30th following the filing of this waiver.
- The undersigned understand that if the assessment work obligation has not yet come due under 30 U.S.C. 28 (for those claims in their first assessment year only), a notice of intent to hold reciting this condition must be recorded by the December 30th following the filing of this waiver.
- The undersigned understand that mill and tunnel sites may also be listed on this waiver and be waived from payment of the maintenance fee, and that a notice of intent to hold for these sites is required to be filed with the BLM by the December 30th following the filing of this waiver.
- The undersigned understand and acknowledge that pursuant to 43 U.S.C. 1212 and 18 U.S.C. 1001, the filing or recording of a false, fictitious, or fraudulent document with the BLM may result in a fine of up to \$250,000, a prison term not to exceed five years, or both.
- The mining claims, mill or tunnel sites for which this waiver from payment of the maintenance fees is requested are:

CLAIM OR SITE NAME	BLM RECORDATION SERIAL NUMBER
1. TNT 1	AMC 293158
2. TNT 2	AMC 137407
3. Big Four	AMC 302602
4. Big Four	AMC 302603
5. Big Four	AMC 302604
6. J&B #1	AMC 351233
7. The Four Nuggets <u>4</u>	AMC 400113
8. AC #1	AMC 451777
9. AC #2	AMC 451778
10.	

RECEIVED
BLM AZ STATE OFFICE
2019 AUG 23 P 3:12
PHOENIX, ARIZONA
CLOSED

The owner(s) (claimants) of the above mining claims and sites are:

Thomas E. Tierney (Deceased) George Whitmill Per. Rep. *NOT ON CLAIMS*
(Owner's Name - Please Print) George Whitmill, Personal Representative
(Owner's Signature)
222 Elgin Road Elgin AZ 85611
(Owner's Mailing Address) (City) (State) (Zip Code)

GEORGE A. SLOVITSKY
(Owner's Name - Please Print) [Signature]
(Owner's Signature)
4250 E Busby Dr # 709 Sierra Vista AZ 85635
(Owner's Mailing Address) (City) (State) (Zip Code)

HUMANITARIAN PROSPECTORS ASSOCIATION
(Owner's Name - Please Print) [Signature] HPA SECRETARY
(Owner's Signature)
P.O. Box 163 HERZFORD AZ 85615
(Owner's Mailing Address) (City) (State) (Zip Code)

KATHY A. STORV
(Owner's Name - Please Print) [Signature]
(Owner's Signature)
6131 E. Haven Dr. Sierra Vista AZ 85635
(Owner's Mailing Address) (City) (State) (Zip Code)

INTEREST
SEP 18 2019

(Continued on page 2)
CORRECTED WAIVER
RCV'D 10/21/2019. 247



BY: [Signature]
ON 351233

[Handwritten initials]



5012 10/10/05 10:15

ENTERED
2010 10/10/05

Larry Story (Owner's Name - Please Print) 6131 E. Kaven Dr. (Owner's Mailing Address)	 (Owner's Signature) Sierra Vista (City)	AZ (State)	85635 (Zip Code)
Address waived Lawrence Aldrich (Owner's Name - Please Print) 21222 Bunny Trail (Owner's Mailing Address)	 (Owner's Signature) Carlyle (City)	IL (State)	62231 (Zip Code)
(Owner's Name - Please Print)	(Owner's Signature)	(City)	(State) (Zip Code)
(Owner's Mailing Address)	(City)	(State)	(Zip Code)
(Owner's Name - Please Print)	(Owner's Signature)	(City)	(State) (Zip Code)
(Owner's Mailing Address)	(City)	(State)	(Zip Code)

18 U.S.C. 1001 and 43 U.S.C. 1212 make it a crime for any person knowingly and willfully to make to any department or agency of the United States any false, fictitious or fraudulent statements or representations as to any matter within its jurisdiction.

INSTRUCTIONS

1. This certification is made under the provisions of 43 U.S.C. § 1744 and 30 U.S.C. §28-28k and the regulations thereunder (43 CFR Part 3830).
2. The claimant(s) must fill in the dates in paragraph 1 for the beginning and ending of the assessment year for which this waiver is sought.
3. The claimant(s) must fill in the date in paragraph 2 for the beginning of the assessment year for which this waiver is sought.
4. All claim and site names and BLM serial numbers must be listed for the mining claims, mill sites, and tunnel sites for which the waiver is sought.
5. All owners of the mining claims, mill sites, and tunnel sites and their addresses must be given.
6. This waiver form must be signed by all the claimants or their designated agent, in original form. If an agent is designated, a notarized designation of agent, signed by all of the claimants with proper address given, must be submitted with this waiver.
7. This form must be filed no later than September 1st for the upcoming assessment year in the BLM State Office where the mining claims or sites are recorded, or the waiver cannot be granted by the BLM. (Example: To obtain a waiver for the assessment year 2012, which begins on September 1, 2011, you must qualify for and file for a waiver no later than September 1, 2011, in the proper BLM State Office.)
8. For all mining claims which require assessment work, you must record an affidavit of labor on or before the December 30th immediately following the filing of this waiver. For all other mining claims or sites waived, you must record a notice of intent to hold on or before the December 30th immediately following the filing of this waiver.
9. Mill and tunnel sites may also be listed on this waiver and be waived from payment of the maintenance fee. A notice of intent to hold for these sites is required to be filed by the December 30th following the filing of this waiver.

RECEIVED
 BLM AZ STATE OFFICE
 2019 AUG 29 P 3:12
 PHOENIX ARIZONA

FOR OFFICIAL USE ONLY

UNITED STATES
DEPARTMENT OF THE INTERIOR
BUREAU OF LAND MANAGEMENT

FORM APPROVED
OMB NO.: 1004-0114
Expires: October 31, 2016

AFFIDAVIT OF ANNUAL ASSESSMENT WORK

293158

WHEN RECORDED, MAIL DOCUMENT TO:

NAME: J.E. Tierney

ADDRESS: P.O. Box 1415

CITY, STATE, ZIP: Sierra Vista
Az, 85636

2018-22711
Page 1 of 2
Requested By: J.E. TIERNEY
David M. Shevans - Recorder
Cochise County - AZ
12-10-2018 09:33 AM Recording Fee \$15.00

451777
351233
302602
137407

FOR COUNTY RECORDER'S USE

No. of Claims 2
x \$10/claim PER
Total due BLM \$ 30

TO ALL WHOM IT MAY CONCERN:

1. The undersigned certifies that at least \$100 per claim was expended for development, labor and improvements, or equivalent value added, as the annual assessment work for the assessment year ending September 1, 2017 for the following contiguous unpatented mining claim(s), located in the County of Cochise, in the State of AZ.

BLM Serial No.	Name of Claim	Tp	Rg	Sec	Mer	County Recordation Book and Page No.	Date
<u>293158</u>	<u>TNT 1</u>	<u>24S</u>	<u>20E</u>	<u>1</u>		PHOENIX, ARIZONA 2018 DEC 18 P 1:12 RECEIVED BLM AZ STATE OFFICE	
<u>137407</u>	<u>TNT 2</u>	<u>24S</u>	<u>20E</u>	<u>6</u>			

ENTERED
DEC 21 2018
BY: RAM

2. Type of labor and improvements (specify what was done and give the total value for that labor and improvement to show at least \$100 for each claim). If a geological, geochemical, or geophysical survey was performed, as per 30 U.S.C. 28-1, reference the title of the report of survey, give cost and date of the survey and report, and indicate it was filed with the County Recorder:

Description of Work Performed	Value of Work Performed	Date Work Was Performed
Samples were dug from old stream beds, run through a sluice, panned and analyzed for gold.	\$150.00	July 2018

3. Name and mailing address of each person who performed the labor and improvements:

Name (please print)
 T.E. Tierney

Current Mailing Address (please print)
 P.O. Box 1415
 Sierra Vista
 AZ. 85636

RECEIVED
 BLM AZ STATE OFFICE
 2018 DEC 18 P 1:13
 PHOENIX, ARIZONA

4. Name and mailing address of each person who holds and claims the subject mining claim(s) for the valuable minerals contained therein. Be sure to indicate if there is a change of address:

Name (please print)
 T.E. Tierney

Current Mailing Address (please print)
 P.O. Box 1415
 Sierra Vista
 AZ. 85636

5. The undersigned testifies that on the date of July Dec , 2018, all monuments required by law were erected upon the subject claim(s), and all notices required by law were posted on the subject claim(s) or copies thereof were in place, and at said date, each corner monument bore or contained

markings sufficient to appropriately designate the corner of the claim to which it pertains and the name of the claim(s).

I hereby certify under penalty of perjury under the laws of the State of Ariz that the foregoing statements are true and correct:

[Signature] Date: 12-6-18
(Signature of person responsible for above statement)

Title 18 U.S.C. 1001 and 43 U.S.C. 1212 make it a crime for any person knowingly and willfully to make to any department or agency of the United States any false, fictitious or fraudulent statements or representations as to any matter within its jurisdiction.


Notary Block

SUBSCRIBED AND SWORN TO before me, this 6 day of December 2018

By: [Signature]
(Signature of Affiant)

Title: Notary

My Commission Expires: 09/01/2022



INSTRUCTIONS

1. This is an optional form that may be used to satisfy the requirements for the Bureau of Land Management (BLM) under the provisions of 43 U.S.C. §1744 and 30 U.S.C. §28-28d and the regulations thereunder (43 CFR part 3835). Since local and State laws may vary, you should contact your local and State agencies where the claims are located to ensure all applicable laws and requirements are satisfied.
2. The claimant(s) must fill in the date in paragraph 1 for the applicable assessment year and the county and state where the claims are located.
3. All claim names, BLM serial numbers, legal descriptions, and original county recording information must be listed for the claims pertaining to this assessment notice.
4. The claimant(s) must complete paragraph 2 listing all labor or improvements which was performed on or did benefit the subject mining claims. The value and date of the labor or improvements must also be listed. The total amount of labor or improvements can be listed, but the total expenditure must equal at least \$100 for each claim.
5. The names and current mailing addresses of the person(s) performing the labor shall be listed in paragraph 3.
6. The name and current mailing address of each owner (claimant) of the claims shall be listed in paragraph 4. The mailing address shall be the owner's address and not the address of an agent or anyone representing the claimant. Be sure to note if there has been a change of address.
7. Paragraph 5 shall be completed to show the date it was verified that all monuments required by law were properly erected, all notices were posted, and that corners were appropriately designated for all claims listed.
8. An exact legible reproduction or duplicate (other than microfilm or other electronic media) of this affidavit or another type of affidavit of assessment work that you file or will file in the county where each claim is located, must be filed with the BLM on or before December 30 of the calendar year in which the assessment year ends. For mill or tunnel sites, a separate notice of intent to hold must be filed with the BLM on or before December 30. Requirements for filing a notice of intent to hold can be found at 43 CFR 3835.33.
9. A processing fee of \$10 for each claim listed must be remitted to the BLM along with this or any other affidavit of assessment work.

RECEIVED
BLM STATE OFFICE
2018 DEC 18 2 13
PIAZA, ARIZONA

AFFIDAVIT OF ANNUAL ASSESSMENT WORK

WHEN RECORDED, MAIL DOCUMENT TO:

NAME: J.E. Tenney

ADDRESS: P.O. Box 14815

CITY, STATE, ZIP: Sierra Vista, Ar, 85636

FOR COUNTY RECORDER'S USE

No. of Claims 2
x \$10/claim
Total due BLM \$ 30

TO ALL WHOM IT MAY CONCERN:

1. The undersigned certifies that at least \$100 per claim was expended for development, labor and improvements, or equivalent value added, as the annual assessment work for the assessment year ending September 1, 2018 for the following contiguous unpatented mining claim(s), located in the County of Cochise, in the State of Ar.

BLM Serial No.	Name of Claim	Tp	Rg	Sec	Mer	County Recordation Book and Page No.	Date
<u>451779</u>	<u>AC 1</u>	<u>335</u>	<u>31E</u>	<u>31</u>			
<u>451778</u>	<u>AC 2</u>	<u>335</u>	<u>31E</u>	<u>31</u>			

RECEIVED
BLM ARIZONA
2018 DEC 18 P 1:13
PHOENIX, ARIZONA

2. Type of labor and improvements (specify what was done and give the total value for that labor and improvement to show at least \$100 for each claim). If a geological, geochemical, or geophysical survey was performed, as per 30 U.S.C. 28-1, reference the title of the report of survey, give cost and date of the survey and report, and indicate it was filed with the County Recorder:

Description of Work Performed	Value of Work Performed	Date Work Was Performed
Samples were dug from old stream beds, run through a slicer, panned and analyzed for gold	23000	July 20 1955

3. Name and mailing address of each person who performed the labor and improvements:

Name (please print) George Slovitsky Current Mailing Address (please print) 4250 E. BARRY DR.
#709 Sierra Vista
AZ, 85635

4. Name and mailing address of each person who holds and claims the subject mining claim(s) for the valuable minerals contained therein. Be sure to indicate if there is a change of address:

Name (please print) Geo. Slovitsky Current Mailing Address (please print) 4250 E. BARRY DR.
#709 Sierra Vista
AZ, 85635

Tom Tierney P.O. Box 1415
Sierra Vista
AZ 85635

RECEIVED
 BLM AZ STATE OFFICE
 2018 DEC 18 P 1:13
 PHOENIX, ARIZONA

5. The undersigned testifies that on the date of _____, 20____, all monuments required by law were erected upon the subject claim(s), and all notices required by law were posted on the subject claim(s) or copies thereof were in place, and at said date, each corner monument bore or contained

markings sufficient to appropriately designate the corner of the claim to which it pertains and the name of the claim(s).

I hereby certify under penalty of perjury under the laws of the State of AZ that the foregoing statements are true and correct:

[Signature] Date: 12-6-18
(Signature of person responsible for above statement)

Title 18 U.S.C. 1001 and 43 U.S.C. 1212 make it a crime for any person knowingly and willfully to make to any department or agency of the United States any false, fictitious or fraudulent statements or representations as to any matter within its jurisdiction.


Notary Block

SUBSCRIBED AND SWORN TO before me, this 6 day of December 2018

By: [Signature]
(Signature of Affiant)

Title: notary

My Commission Expires: 09/01/2022



INSTRUCTIONS

1. This is an optional form that may be used to satisfy the requirements for the Bureau of Land Management (BLM) under the provisions of 43 U.S.C. §1744 and 30 U.S.C. §28-28d and the regulations thereunder (43 CFR part 3835). Since local and State laws may vary, you should contact your local and State agencies where the claims are located to ensure all applicable laws and requirements are satisfied.
2. The claimant(s) must fill in the date in paragraph 1 for the applicable assessment year and the county and state where the claims are located.
3. All claim names, BLM serial numbers, legal descriptions, and original county recording information must be listed for the claims pertaining to this assessment notice.
4. The claimant(s) must complete paragraph 2 listing all labor or improvements which was performed on or did benefit the subject mining claims. The value and date of the labor or improvements must also be listed. The total amount of labor or improvements can be listed, but the total expenditure must equal at least \$100 for each claim.
5. The names and current mailing addresses of the person(s) performing the labor shall be listed in paragraph 3.
6. The name and current mailing address of each owner (claimant) of the claims shall be listed in paragraph 4. The mailing address shall be the owner's address and not the address of an agent or anyone representing the claimant. Be sure to note if there has been a change of address.
7. Paragraph 5 shall be completed to show the date it was verified that all monuments required by law were properly erected, all notices were posted, and that corners were appropriately designated for all claims listed.
8. An exact legible reproduction or duplicate (other than microfilm or other electronic media) of this affidavit or another type of affidavit of assessment work that you file or will file in the county where each claim is located, must be filed with the BLM on or before December 30 of the calendar year in which the assessment year ends. For mill or tunnel sites, a separate notice of intent to hold must be filed with the BLM on or before December 30. Requirements for filing a notice of intent to hold can be found at 43 CFR 3835.33.
9. A processing fee of \$10 for each claim listed must be remitted to the BLM along with this or any other affidavit of assessment work.

RECEIVED
NOTARY PUBLIC
ARCELIA ENCINAS
COCHISE COUNTY
ARIZONA
DEC 18 2018

UNITED STATES
DEPARTMENT OF THE INTERIOR
BUREAU OF LAND MANAGEMENT

FORM APPROVED
OMB NO.: 1004-0114
Expires: October 31, 2016

AFFIDAVIT OF ANNUAL ASSESSMENT WORK

WHEN RECORDED, MAIL DOCUMENT TO:

NAME: T.E. Tierney

ADDRESS: P.O. Box 1415

CITY, STATE, ZIP: Sierra Vista
Ariz. 85636

2018-27717
Page 1 of 1
Registered Pat T.E. TIERNEY
Deed to Property - Record
Yavapai County - AZ
12-10-2018 10:33 AM Recording Fee \$15.00

FOR COUNTY RECORDER'S USE

No. of Claims 1
x \$10/claim
Total due BLM \$ 15

TO ALL WHOM IT MAY CONCERN:

1. The undersigned certifies that at least \$100 per claim was expended for development, labor and improvements, or equivalent value added, as the annual assessment work for the assessment year ending September 1 2018 for the following contiguous unpatented mining claim(s), located in the County of Cochise, in the State of AZ.

BLM Serial No.	Name of Claim	Tp	Rg	Sec	Mer	County Recordation Book and Page No.	Date
<u>35/233</u>	<u>J & B</u>	<u>24</u>	<u>5</u>	<u>1E</u>	<u>6</u>		

RECEIVED
DEPUTY STATE OFFICE
2018 DEC 18 P 1:13
PHOENIX, ARIZONA

2. Type of labor and improvements (specify what was done and give the total value for that labor and improvement to show at least \$100 for each claim). If a geological, geochemical, or geophysical survey was performed, as per 30 U.S.C. 28-1, reference the title of the report of survey, give cost and date of the survey and report, and indicate it was filed with the County Recorder:

Description of Work Performed	Value of Work Performed	Date Work Was Performed
Samples were dug from old S-Trachyte beds ran thru a sluice, panned and analyzed for gold.	150.00	July 2018

3. Name and mailing address of each person who performed the labor and improvements:

Name (please print)

T. L. Tierney

Current Mailing Address (please print)

P.O. Box 1415
 Sierra Vista
 Az 86326

RECEIVED
 BLM AZ STATE OFFICE
 2018 DEC 18 P 1:13
 PHOENIX, ARIZONA

4. Name and mailing address of each person who holds and claims the subject mining claim(s) for the valuable minerals contained therein. Be sure to indicate if there is a change of address:

Name (please print)

Thomas L. Tierney

Current Mailing Address (please print)

P.O. Box 1415
 Sierra Vista Az 86326

Larry Adrich

2196 Burgoyne Trail
 Coalye # 86321

5. The undersigned testifies that on the date of _____, 20____, all monuments required by law were erected upon the subject claim(s), and all notices required by law were posted on the subject claim(s) or copies thereof were in place, and at said date, each corner monument bore or contained

markings sufficient to appropriately designate the corner of the claim to which it pertains and the name of the claim(s).

I hereby certify under penalty of perjury under the laws of the State of Ariz that the foregoing statements are true and correct:

[Signature] Date: 12-6-18
(Signature of person responsible for above statement)

Title 18 U.S.C. 1001 and 43 U.S.C. 1212 make it a crime for any person knowingly and willfully to make to any department or agency of the United States any false, fictitious or fraudulent statements or representations as to any matter within its jurisdiction.


Notary Block

SUBSCRIBED AND SWORN TO before me, this 6 day of December 2018

By: [Signature]
(Signature of Affiant)

Title: Notary

My Commission Expires: 09/01/2022



INSTRUCTIONS

PHOENIX
2018 DEC 8 P 1:10
BLM ATTEMPTED
RECEIVED

1. This is an optional form that may be used to satisfy the requirements for the Bureau of Land Management (BLM) under the provisions of 43 U.S.C. §1744 and 30 U.S.C. §28-28d and the regulations hereunder (43 CFR part 3835). Since local and State laws may vary, you should contact your local and State agencies where the claims are located to ensure all applicable laws and requirements are satisfied.
2. The claimant(s) must fill in the date in paragraph 1 for the applicable assessment year and the county and state where the claims are located.
3. All claim names, BLM serial numbers, legal descriptions, and original county recording information must be listed for the claims pertaining to this assessment notice.
4. The claimant(s) must complete paragraph 2 listing all labor or improvements which was performed on or did benefit the subject mining claims. The value and date of the labor or improvements must also be listed. The total amount of labor or improvements can be listed, but the total expenditure must equal at least \$100 for each claim.
5. The names and current mailing addresses of the person(s) performing the labor shall be listed in paragraph 3.
6. The name and current mailing address of each owner (claimant) of the claims shall be listed in paragraph 4. The mailing address shall be the owner's address and not the address of an agent or anyone representing the claimant. Be sure to note if there has been a change of address.
7. Paragraph 5 shall be completed to show the date it was verified that all monuments required by law were properly erected, all notices were posted, and that corners were appropriately designated for all claims listed.
8. An exact legible reproduction or duplicate (other than microfilm or other electronic media) of this affidavit or another type of affidavit of assessment work that you file or will file in the county where each claim is located, must be filed with the BLM on or before December 30 of the calendar year in which the assessment year ends. For mill or tunnel sites, a separate notice of intent to hold must be filed with the BLM on or before December 30. Requirements for filing a notice of intent to hold can be found at 43 CFR 3835.33.
9. A processing fee of \$10 for each claim listed must be remitted to the BLM along with this or any other affidavit of assessment work.

2. Type of labor and improvements (specify what was done and give the total value for that labor and improvement to show at least \$100 for each claim). If a geological, geochemical, or geophysical survey was performed, as per 30 U.S.C. 28-1, reference the title of the report of survey, give cost and date of the survey and report, and indicate it was filed with the County Recorder:

Description of Work Performed	Value of Work Performed	Date Work Was Performed
Samples were dug from old stream beds, run through a sieve, panned and analyzed for gold.	175.00	July 2015

3. Name and mailing address of each person who performed the labor and improvements:

Name (please print)

Tim Tierney

Current Mailing Address (please print)

*P.O. Box 1415
Sierra Vista
AZ 85636*

RECEIVED
 BLM AT STATE OFFICE
 2015 DEC 18 PD 1:13
 PHOENIX, ARIZONA

4. Name and mailing address of each person who holds and claims the subject mining claim(s) for the valuable minerals contained therein. Be sure to indicate if there is a change of address:

Name (please print)

Mr & Mrs Stoly

Current Mailing Address (please print)

*471 E. Karan Dr,
Sierra Vista Az, 85635*

Tim Tierney

*P.O. Box 1415
Sierra Vista
AZ 85636*

5. The undersigned testifies that on the date of _____, 20____, all monuments required by law were erected upon the subject claim(s), and all notices required by law were posted on the subject claim(s) or copies thereof were in place, and at said date, each corner monument bore or contained

markings sufficient to appropriately designate the corner of the claim to which it pertains and the name of the claim(s).

I hereby certify under penalty of perjury under the laws of the State of AZ that the foregoing statements are true and correct:

[Signature]
(Signature of person responsible for above statement)

Date: _____

Title 18 U.S.C. 1001 and 43 U.S.C. 1212 make it a crime for any person knowingly and willfully to make to any department or agency of the United States any false, fictitious or fraudulent statements or representations as to any matter within its jurisdiction.


Notary Block

SUBSCRIBED AND SWORN TO before me, this 4 day of December 2018

By: [Signature]
(Signature of Affiant)

Title: Notary

My Commission Expires: 09/01/2022



INSTRUCTIONS

1. This is an optional form that may be used to satisfy the requirements for the Bureau of Land Management (BLM) under the provisions of 43 U.S.C. §1744 and 30 U.S.C. §28-28d and the regulations thereunder (43 CFR part 3835). Since local and State laws may vary, you should contact your local and State agencies where the claims are located to ensure all applicable laws and requirements are satisfied.
2. The claimant(s) must fill in the date in paragraph 1 for the applicable assessment year and the county and state where the claims are located.
3. All claim names, BLM serial numbers, legal descriptions, and original county recording information must be listed for the claims pertaining to this assessment notice.
4. The claimant(s) must complete paragraph 2 listing all labor or improvements which was performed on or did benefit the subject mining claims. The value and date of the labor or improvements must also be listed. The total amount of labor or improvements can be listed, but the total expenditure must equal at least \$100 for each claim.
5. The names and current mailing addresses of the person(s) performing the labor shall be listed in paragraph 3.
6. The name and current mailing address of each owner (claimant) of the claims shall be listed in paragraph 4. The mailing address shall be the owner's address and not the address of an agent or anyone representing the claimant. Be sure to note if there has been a change of address.
7. Paragraph 5 shall be completed to show the date it was verified that all monuments required by law were properly erected, all notices were posted, and that corners were appropriately designated for all claims listed.
8. An exact legible reproduction or duplicate (other than microfilm or other electronic media) of this affidavit or another type of affidavit of assessment work that you file or will file in the county where each claim is located, must be filed with the BLM on or before December 30 of the calendar year in which the assessment year ends. For mill or tunnel sites, a separate notice of intent to hold must be filed with the BLM on or before December 30. Requirements for filing a notice of intent to hold can be found at 43 CFR 3835.33.
9. A processing fee of \$10 for each claim listed must be remitted to the BLM along with this or any other affidavit of assessment work.

RECEIVED
BLM STATE OFFICE
2018 DEC 18 11:00 AM
COCHISE COUNTY ARIZONA

T Thomas E Tierney
PO Box 1415
Sierra Vista, AZ 85636-1415



7018 0360 0001 6997 5741



1000


85004-4414

U.S. POSTAGE PAID
FCM LG ENV
HEREFORD, AZ
85615
DEC 13, 18
AMOUNT
\$7.62
R2304W121204-13

RETURN RECEIPT
REQUESTED

BLM
AZ state office
Public Service Sect (952)
1 North Central Ave,
Phoenix
AZ 85004

RECEIVED
BLM AZ STATE OFFICE
2018 DEC 18 P 1:12
PHOENIX, ARIZONA



United States Department of the Interior
Bureau of Land Management
 DIV OF LANDS, MINRLS & ENERGY
 ONE N CENTRAL AVE
 PHOENIX, AZ 85004 -4427
 Phone: 602-417-9200

Receipt	
No:	4338657

Transaction #: 4455480
Date of Transaction: 12/19/2018
CUSTOMER:
THOMAS E TIERNEY PO BOX 1415 SIERRA VISTA, AZ 85636-1415 US

LINE #	QTY	DESCRIPTION	REMARKS	UNIT PRICE	TOTAL
1	1.00	LOCATABLE MINERALS / MINING CLAIMS- NOT NEW-UNADJUD, ONE AUTH NO. ONLY / MINING CLAIM MONEY RECEIVED CASES: AMC293158/\$120.00	2018 POL/8	- n/a -	120.00
TOTAL:					\$120.00

PAYMENT INFORMATION			
1	AMOUNT:	120.00	POSTMARKED: N/A
	TYPE:	CHECK	RECEIVED: 12/19/2018
	CHECK NO:	6119	
	NAME:	TIERNEY, THOMAS E PO BOX 1415 SIERRA VISTA AZ 85636-1415 US	

REMARKS

This receipt was generated by the automated BLM Collections and Billing System and is a paper representation of a portion of the official electronic record contained therein.

UNITED STATES
DEPARTMENT OF THE INTERIOR
BUREAU OF LAND MANAGEMENT
MAINTENANCE FEE WAIVER CERTIFICATION

116
JMU

AMC 293158
137407
FORM APPROVED
OMB NO. 1004-0114
Expires: January 31, 2020

SEE INSTRUCTIONS ON PAGE 2

- This small miner waiver is filed for the assessment year beginning on September 1, 2018 and ending on September 1, 2019.
- The undersigned and all related parties owned ten or fewer mining claims, mill, or tunnel sites located and maintained on Federal lands in the United States of America on September 1, 2018.
- The undersigned have performed the assessment work required by law for each mining claim listed prior to filing this waiver and understand that by filing this form, the undersigned must file an affidavit of assessment work with the Bureau of Land Management (BLM) by the December 30th following the filing of this waiver.
- The undersigned understand that if the assessment work obligation has not yet come due under 30 U.S.C. 28 (for those claims in their first assessment year only), a notice of intent to hold reciting this condition must be recorded by the December 30th following the filing of this waiver.
- The undersigned understand that mill and tunnel sites may also be listed on this waiver and be waived from payment of the maintenance fee, and that a notice of intent to hold for these sites is required to be filed with the BLM by the December 30th following the filing of this waiver.
- The undersigned understand and acknowledge that pursuant to 43 U.S.C. 1212 and 18 U.S.C. 1001, the filing or recording of a false, fictitious, or fraudulent document with the BLM may result in a fine of up to \$250,000, a prison term not to exceed five years, or both.
- The mining claims, mill or tunnel sites for which this waiver from payment of the maintenance fees is requested are:

CLAIM OR SITE NAME	BLM RECORDATION SERIAL NUMBER
1. TNT 1	AMC 293158
2. TNT 2	AMC 137407
3.	
4.	
5.	
6.	
7.	
8.	
9.	
10.	

RECEIVED
BLM AZ STATE OFFICE
2018 JUL 26 P 1:40
PHOENIX, ARIZONA

The owner(s) (claimants) of the above mining claims and sites are:

Thomas E Tierney
(Owner's Name - Please Print)
P.O. Box 1915
(Owner's Mailing Address)

Thomas E Tierney
(Owner's Signature)
Sierra Vista AZ 85636
(City) (State) (Zip Code)

(Owner's Name - Please Print)

(Owner's Signature)

(Owner's Mailing Address)

(City)

(State)

(Zip Code)

(Owner's Name - Please Print)

(Owner's Signature)

(Owner's Mailing Address)

(City)

(State)

(Zip Code)

(Owner's Name - Please Print)

(Owner's Signature)

(Owner's Mailing Address)

(City)

(State)

(Zip Code)

(Continued on page 2)

483
ENTERED
SEP 05 2018
BY: JMU

Walt

(Owner's Name - Please Print)	(Owner's Signature)		
(Owner's Mailing Address)	(City)	(State)	(Zip Code)
(Owner's Name - Please Print)	(Owner's Signature)		
(Owner's Mailing Address)	(City)	(State)	(Zip Code)
(Owner's Name - Please Print)	(Owner's Signature)		
(Owner's Mailing Address)	(City)	(State)	(Zip Code)
(Owner's Name - Please Print)	(Owner's Signature)		
(Owner's Mailing Address)	(City)	(State)	(Zip Code)

18 U.S.C. 1001 and 43 U.S.C. 1212 make it a crime for any person knowingly and willfully to make to any department or agency of the United States any false, fictitious or fraudulent statements or representations as to any matter within its jurisdiction.

INSTRUCTIONS

1. This certification is made under the provisions of 43 U.S.C. § 1744 and 30 U.S.C. §28-28k and the regulations thereunder (43 CFR Part 3830).
2. The claimant(s) must fill in the dates in paragraph 1 for the beginning and ending of the assessment year for which this waiver is sought.
3. The claimant(s) must fill in the date in paragraph 2 for the beginning of the assessment year for which this waiver is sought.
4. All claim and site names and BLM serial numbers must be listed for the mining claims, mill sites, and tunnel sites for which the waiver is sought.
5. All owners of the mining claims, mill sites, and tunnel sites and their addresses must be given.
6. This waiver form must be signed by all the claimants or their designated agent, in original form. If an agent is designated, a notarized designation of agent, signed by all of the claimants with proper address given, must be submitted with this waiver.
7. This form must be filed no later than September 1st for the upcoming assessment year in the BLM State Office where the mining claims or sites are recorded, or the waiver cannot be granted by the BLM. (Example: To obtain a waiver for the assessment year 2012, which begins on September 1, 2011, you must qualify for and file for a waiver no later than September 1, 2011, in the proper BLM State Office.)
8. For all mining claims which require assessment work, you must record an affidavit of labor on or before the December 30th immediately following the filing of this waiver. For all other mining claims or sites waived, you must record a notice of intent to hold on or before the December 30th immediately following the filing of this waiver.
9. Mill and tunnel sites may also be listed on this waiver and be waived from payment of the maintenance fee. A notice of intent to hold for these sites is required to be filed by the December 30th following the filing of this waiver.

FOR OFFICIAL USE ONLY

UNITED STATES
DEPARTMENT OF THE INTERIOR
BUREAU OF LAND MANAGEMENT

MAINTENANCE FEE WAIVER CERTIFICATION

AMC 293158
137407
FORM APPROVED
OMB NO. 1004-0114
Expires: January 31, 2020

116
[Handwritten Signature]

SEE INSTRUCTIONS ON PAGE 2

- This small miner waiver is filed for the assessment year beginning on September 1, 2018 and ending on September 1, 2019.
- The undersigned and all related parties owned ten or fewer mining claims, mill, or tunnel sites located and maintained on Federal lands in the United States of America on September 1, 2018.
- The undersigned have performed the assessment work required by law for each mining claim listed prior to filing this waiver and understand that by filing this form, the undersigned must file an affidavit of assessment work with the Bureau of Land Management (BLM) by the December 30th following the filing of this waiver.
- The undersigned understand that if the assessment work obligation has not yet come due under 30 U.S.C. 28 (for those claims in their first assessment year only), a notice of intent to hold reciting this condition must be recorded by the December 30th following the filing of this waiver.
- The undersigned understand that mill and tunnel sites may also be listed on this waiver and be waived from payment of the maintenance fee, and that a notice of intent to hold for these sites is required to be filed with the BLM by the December 30th following the filing of this waiver.
- The undersigned understand and acknowledge that pursuant to 43 U.S.C. 1212 and 18 U.S.C. 1001, the filing or recording of a false, fictitious, or fraudulent document with the BLM may result in a fine of up to \$250,000, a prison term not to exceed five years, or both.
- The mining claims, mill or tunnel sites for which this waiver from payment of the maintenance fees is requested are:

CLAIM OR SITE NAME	BLM RECORDATION SERIAL NUMBER
1. TNT 1	AMC 293158
2. TNT 2	AMC 137407
3.	
4.	
5.	
6.	
7.	
8.	
9.	
10.	

RECEIVED
BLM AZ STATE OFFICE
2018 JUL 26 P 1:40
PHOENIX, ARIZONA

The owner(s) (claimants) of the above mining claims and sites are:

Thomas E Tierney
(Owner's Name - Please Print)
P.O. Box 1915
(Owner's Mailing Address)

Thomas E Tierney
(Owner's Signature)
Sierra Vista AZ 85636
(City) (State) (Zip Code)

(Owner's Name - Please Print)

(Owner's Signature)

(Owner's Mailing Address)

(City)

(State)

(Zip Code)

(Owner's Name - Please Print)

(Owner's Signature)

(Owner's Mailing Address)

(City)

(State)

(Zip Code)

(Owner's Name - Please Print)

(Owner's Signature)

(Owner's Mailing Address)

(City)

(State)

(Zip Code)

(Continued on page 2)

483
ENTERED
SEP 05 2018
BY: *[Signature]*

[Handwritten Signature]

_____ (Owner's Name - Please Print)	_____ (Owner's Signature)		
_____ (Owner's Mailing Address)	_____ (City)	_____ (State)	_____ (Zip Code)

_____ (Owner's Name - Please Print)	_____ (Owner's Signature)		
_____ (Owner's Mailing Address)	_____ (City)	_____ (State)	_____ (Zip Code)

_____ (Owner's Name - Please Print)	_____ (Owner's Signature)		
_____ (Owner's Mailing Address)	_____ (City)	_____ (State)	_____ (Zip Code)

_____ (Owner's Name - Please Print)	_____ (Owner's Signature)		
_____ (Owner's Mailing Address)	_____ (City)	_____ (State)	_____ (Zip Code)

18 U.S.C. 1001 and 43 U.S.C. 1212 make it a crime for any person knowingly and willfully to make to any department or agency of the United States any false, fictitious or fraudulent statements or representations as to any matter within its jurisdiction.

INSTRUCTIONS

1. This certification is made under the provisions of 43 U.S.C. § 1744 and 30 U.S.C. § 28-28k and the regulations thereunder (43 CFR Part 3830).
2. The claimant(s) must fill in the dates in paragraph 1 for the beginning and ending of the assessment year for which this waiver is sought.
3. The claimant(s) must fill in the date in paragraph 2 for the beginning of the assessment year for which this waiver is sought.
4. All claim and site names and BLM serial numbers must be listed for the mining claims, mill sites, and tunnel sites for which the waiver is sought.
5. All owners of the mining claims, mill sites, and tunnel sites and their addresses must be given.
6. This waiver form must be signed by all the claimants or their designated agent, in original form. If an agent is designated, a notarized designation of agent, signed by all of the claimants with proper address given, must be submitted with this waiver.
7. This form must be filed no later than September 1st for the upcoming assessment year in the BLM State Office where the mining claims or sites are recorded, or the waiver cannot be granted by the BLM. (Example: To obtain a waiver for the assessment year 2012, which begins on September 1, 2011, you must qualify for and file for a waiver no later than September 1, 2011, in the proper BLM State Office.)
8. For all mining claims which require assessment work, you must record an affidavit of labor on or before the December 30th immediately following the filing of this waiver. For all other mining claims or sites waived, you must record a notice of intent to hold on or before the December 30th immediately following the filing of this waiver.
9. Mill and tunnel sites may also be listed on this waiver and be waived from payment of the maintenance fee. A notice of intent to hold for these sites is required to be filed by the December 30th following the filing of this waiver.

FOR OFFICIAL USE ONLY

UNITED STATES
DEPARTMENT OF THE INTERIOR
BUREAU OF LAND MANAGEMENT

MAINTENANCE FEE WAIVER CERTIFICATION

SEE INSTRUCTIONS ON PAGE 2

116
JMT

AMC 293158
137407

FORM APPROVED
OMB NO. 1004-0114
Expires: January 31, 2020

1. This small miner waiver is filed for the assessment year beginning on September 1, 2018 and ending on September 1, 2019.
2. The undersigned and all related parties owned ten or fewer mining claims, mill, or tunnel sites located and maintained on Federal lands in the United States of America on September 1, 2018.
3. The undersigned have performed the assessment work required by law for each mining claim listed prior to filing this waiver and understand that by filing this form, the undersigned must file an affidavit of assessment work with the Bureau of Land Management (BLM) by the December 30th following the filing of this waiver.
4. The undersigned understand that if the assessment work obligation has not yet come due under 30 U.S.C. 28 (for those claims in their first assessment year only), a notice of intent to hold reciting this condition must be recorded by the December 30th following the filing of this waiver.
5. The undersigned understand that mill and tunnel sites may also be listed on this waiver and be waived from payment of the maintenance fee, and that a notice of intent to hold for these sites is required to be filed with the BLM by the December 30th following the filing of this waiver.
6. The undersigned understand and acknowledge that pursuant to 43 U.S.C. 1212 and 18 U.S.C. 1001, the filing or recording of a false, fictitious, or fraudulent document with the BLM may result in a fine of up to \$250,000, a prison term not to exceed five years, or both.
7. The mining claims, mill or tunnel sites for which this waiver from payment of the maintenance fees is requested are:

CLAIM OR SITE NAME	BLM RECORDATION SERIAL NUMBER
1. TNT	AMC 293158
2. TNT	AMC 137407
3.	
4.	
5.	
6.	
7.	
8.	
9.	
10.	

RECEIVED
BLM AZ STATE OFFICE
2018 JUL 26 P 1:40
PHOENIX, ARIZONA

The owner(s) (claimants) of the above mining claims and sites are:

Thomas E Tierney
(Owner's Name - Please Print)

P.O. Box 1915
(Owner's Mailing Address)

Thomas E Tierney
(Owner's Signature)

Sierra Vista AZ 85636
(City) (State) (Zip Code)

(Owner's Name - Please Print)

(Owner's Mailing Address)

(Owner's Signature)

(City) (State) (Zip Code)

(Owner's Name - Please Print)

(Owner's Mailing Address)

(Owner's Signature)

(City) (State) (Zip Code)

(Owner's Name - Please Print)

(Owner's Mailing Address)

(Owner's Signature)

(City) (State) (Zip Code)

(Continued on page 2)

ENTERED
SEP 05 2018

BY: [Signature]

[Handwritten initials]

_____ (Owner's Name - Please Print)	_____ (Owner's Signature)		
_____ (Owner's Mailing Address)	_____ (City)	_____ (State)	_____ (Zip Code)

_____ (Owner's Name - Please Print)	_____ (Owner's Signature)		
_____ (Owner's Mailing Address)	_____ (City)	_____ (State)	_____ (Zip Code)

_____ (Owner's Name - Please Print)	_____ (Owner's Signature)		
_____ (Owner's Mailing Address)	_____ (City)	_____ (State)	_____ (Zip Code)

_____ (Owner's Name - Please Print)	_____ (Owner's Signature)		
_____ (Owner's Mailing Address)	_____ (City)	_____ (State)	_____ (Zip Code)

18 U.S.C. 1001 and 43 U.S.C. 1212 make it a crime for any person knowingly and willfully to make to any department or agency of the United States any false, fictitious or fraudulent statements or representations as to any matter within its jurisdiction.

INSTRUCTIONS

1. This certification is made under the provisions of 43 U.S.C. § 1744 and 30 U.S.C. § 28-28k and the regulations thereunder (43 CFR Part 3830).
2. The claimant(s) must fill in the dates in paragraph 1 for the beginning and ending of the assessment year for which this waiver is sought.
3. The claimant(s) must fill in the date in paragraph 2 for the beginning of the assessment year for which this waiver is sought.
4. All claim and site names and BLM serial numbers must be listed for the mining claims, mill sites, and tunnel sites for which the waiver is sought.
5. All owners of the mining claims, mill sites, and tunnel sites and their addresses must be given.
6. This waiver form must be signed by all the claimants or their designated agent, in original form. If an agent is designated, a notarized designation of agent, signed by all of the claimants with proper address given, must be submitted with this waiver.
7. This form must be filed no later than September 1st for the upcoming assessment year in the BLM State Office where the mining claims or sites are recorded, or the waiver cannot be granted by the BLM. (Example: To obtain a waiver for the assessment year 2012, which begins on September 1, 2011, you must qualify for and file for a waiver no later than September 1, 2011, in the proper BLM State Office.)
8. For all mining claims which require assessment work, you must record an affidavit of labor on or before the December 30th immediately following the filing of this waiver. For all other mining claims or sites waived, you must record a notice of intent to hold on or before the December 30th immediately following the filing of this waiver.
9. Mill and tunnel sites may also be listed on this waiver and be waived from payment of the maintenance fee. A notice of intent to hold for these sites is required to be filed by the December 30th following the filing of this waiver.

FOR OFFICIAL USE ONLY

352316

351233

293158

137407

302602

When Recorded Return Document to:

Thomas Tierney
P.O. Box 14119
Sierra Vista
AZ 85636

Check here if this is a change of address.

Telephone: 520-348-7299

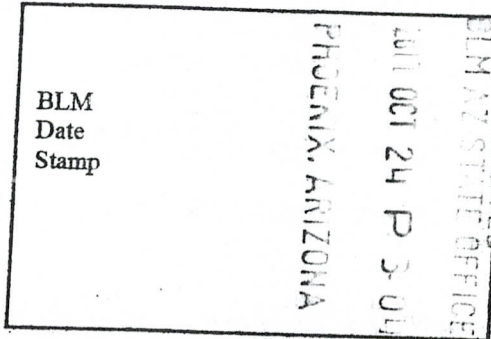
E-mail address: _____

AFFIDAVIT OF PERFORMANCE OF ANNUAL WORK

1. State of Arizona, County of Cochise ss:

2. I (Name) Thomas E. Tierney

3. Reside at (Address) 4585 Galle Mano



City Sierra Vista County Cochise

State AZ Zip 85650 being duly sworn, depose and say that I am a citizen of the United States, more than eighteen years of age, and that all of the facts set forth in this affidavit, subject to the provisions and penalties of 18 U.S.C. 1001 pertaining to the filing of false, fictitious, or fraudulent statements with the United States, are true and correct according to the best of my knowledge, information and belief.

4. Owner's name and address (If not shown in Items 1-3 above). _____

5. That I am personally acquainted with the mining claim(s). The work and improvements were made by and at the expense of the owner(s) of said claim(s). Said contiguous group of claims, listed on this document, are situated in the


Hartford (optional) Mining District; Cochise County, Arizona.

Line No.	AMC NUMBER	CLAIM/SITE NAME	COUNTY RECORDER DATA (If available)	TWP	RNG	SEC
1	<u>352316</u>	<u>PC 2</u>		<u>27S</u>	<u>21E</u>	<u>31</u>
2						
3						
4						
5						
6						

Form: MCF108

Revised Jan. 2006

Page 1 of 2



AFFIDAVIT OF PERFORMANCE OF ANNUAL WORK - page 2

BLM
Date
Stamp

2017 OCT 24 P 5 01
PHOENIX, ARIZONA

RECEIVED
BLM STATE OFFICE

7						
8						
9						
10						

6. That between the dates starting at 12 o'clock noon on September 1, 2016 and ending at 12 o'clock noon on September 1, 2017 at least \$ 100.00 dollars worth of work and improvements were done and performed upon said claim(s) or upon one or more of a contiguous group of claims for the benefit of all, wholly or partly outside of a contiguous group of claims for the benefit of all, not including the location work.

7. That the following persons were employed to perform the work and improvements described herein: _____

T.E. Tierney

8. That the work and improvements performed were: Samples were taken from old stream beds, run thru a sluice and analyzed for gold content.


9. Dated: 9/17/17 Signature: [Signature]

SUBSCRIBED AND SWORN TO before me, a Notary Public, this 6 day of September 17

By: Thomas Tierney

Notary Public [Signature]

My Commission Expires MARCH 14, 2020



Bureau of Land Management
Arizona State Office
www.az.blm.gov

No. of Claims: _____ x \$10 = _____
 Check No.: 5863 Init. [Signature]
 Receipt No.: 4002738
 For BLM Use Only

Form: MCF108
Revised Jan. 2006
Page 2 of 2

When Recorded Return Document to:

T. E. Tierney
P.O. Box 1417
Sierra Vista
AZ 85630

Check here if this is a change of address.

Telephone: 520-378-7294

E-mail address: _____

AFFIDAVIT OF PERFORMANCE OF ANNUAL WORK

1. State of Arizona, County of Cochise ss:
2. I (Name) Thomas E. Tierney
3. Reside at (Address) 5565 Calle Mano

RECEIVED
 BLM AZ STATE OFFICE
 PHOENIX, ARIZONA
 2017 OCT 24 P 3:01
 BLM
 Date
 Stamp

City Sierra Vista County Cochise

State AZ Zip 85650 being duly sworn, depose and say that I am a citizen of the United States, more than eighteen years of age, and that all of the facts set forth in this affidavit, subject to the provisions and penalties of 18 U.S.C. 1001 pertaining to the filing of false, fictitious, or fraudulent statements with the United States, are true and correct according to the best of my knowledge, information and belief.

4. Owner's name and address (if not shown in Items 1-3 above). _____

5. That I am personally acquainted with the mining claim(s). The work and improvements were made by and at the expense of the owner(s) of said claim(s). Said contiguous group of claims, listed on this document, are situated in the

Hartford (optional) Mining District; Cochise County, Arizona.

Line No.	AMC NUMBER	CLAIM/SITE NAME	COUNTY RECORDER DATA (If available)	TWP	RNG	SEC
1	<u>35/927</u>	<u>J & B #1</u>		<u>24S</u>	<u>21E</u>	<u>6</u>
2						
3						
4						
5						
6						

AFFIDAVIT OF PERFORMANCE OF ANNUAL WORK - page 2

RECEIVED
BLM STATE OFFICE
PHOENIX, ARIZONA
OCT 24 P 3:01
BLM
Date
Stamp

7						
8						
9						
10						

6. That between the dates starting at 12 o'clock noon on September 1, 20 16 and ending at 12 o'clock noon on September 1, 20 17 at least \$ 10000 dollars worth of work and improvements were done and performed upon said claim(s) or upon one or more of a contiguous group of claims for the benefit of all, wholly or partly outside of a contiguous group of claims for the benefit of all, not including the location work.

7. That the following persons were employed to perform the work and improvements described herein: _____

Tom Tierney

8. That the work and improvements performed were: Samples were taken from old stream beds, run through a sieve and analyzed for gold content.


9. Dated: 9/17/17 Signature: [Signature]

SUBSCRIBED AND SWORN TO before me, a Notary Public, this 9 day of September 20 17

By: Thomas Tierney

Notary Public [Signature]

My Commission Expires March 14, 2020



Bureau of Land Management
Arizona State Office
www.az.blm.gov

No. of Claims: _____ x \$10 = _____
 Check No.: _____ Init. _____
 Receipt No.: _____
 For BLM Use Only

When Recorded Return Document to:

T.E. Tierney
No. Box 1418
Sierra Vista
AZ 85636

Check here if this is a change of address.

Telephone: 520-878-3294

E-mail address: _____

AFFIDAVIT OF PERFORMANCE OF ANNUAL WORK

1. State of Arizona, County of Cochise ss:

2. I (Name) Thomas E. Tierney

3. Reside at (Address) 565 Calle Mano

City Sierra Vista County Cochise

State AZ Zip 85636 being duly sworn, depose and say that I am a citizen of the United States, more than eighteen years of age, and that all of the facts set forth in this affidavit, subject to the provisions and penalties of 18 U.S.C. 1001 pertaining to the filing of false, fictitious, or fraudulent statements with the United States, are true and correct according to the best of my knowledge, information and belief.

4. Owner's name and address (if not shown in Items 1-3 above). _____

5. That I am personally acquainted with the mining claim(s). The work and improvements were made by and at the expense of the owner(s) of said claim(s). Said contiguous group of claims, listed on this document, are situated in the

Hartford (optional) Mining District; Cochise County, Arizona.

RECEIVED
 BLM AZ STATE OFFICE
 OCT 24 P 3 05
 PHOENIX, ARIZONA
 BLM
 Date
 Stamp

Line No.	AMC NUMBER	CLAIM/SITE NAME	COUNTY RECORDER DATA (If available)	TWP	RNG	SEC
1	<u>293158</u>	<u>TNT 1</u>		<u>24S</u>	<u>20E</u>	<u>1</u>
2	<u>137409</u>	<u>TNT 2</u>		<u>24S</u>	<u>21E</u>	<u>6</u>
3						
4						
5						
6						

AFFIDAVIT OF PERFORMANCE OF ANNUAL WORK - page 2

BLM
Date
Stamp

RECEIVED
BLM ARIZONA STATE OFFICE
PHOENIX, ARIZONA
OCT 24 P 3:00

7						
8						
9						
10						

6. That between the dates starting at 12 o'clock noon on September 1, 20 16 and ending at 12 o'clock noon on September 1, 20 17 at least \$ 100.00 dollars worth of work and improvements were done and performed upon said claim(s) or upon one or more of a contiguous group of claims for the benefit of all, wholly or partly outside of a contiguous group of claims for the benefit of all, not including the location work.

7. That the following persons were employed to perform the work and improvements described herein: _____

T. E. Tierney

8. That the work and improvements performed were: Samples were dug from old stream beds, run thru a sluice, panned and analyzed for gold content.


9. Dated: 9-17-17 Signature: [Signature]

SUBSCRIBED AND SWORN TO before me, a Notary Public, this _____ day of September 20 17

By: THOMAS TIERNEY

Notary Public [Signature]

My Commission Expires March 14, 2020



Bureau of Land Management
Arizona State Office
www.az.blm.gov

No. of Claims: _____ x \$10 = _____
 Check No.: _____ Init. _____
 Receipt No.: _____
 For BLM Use Only

Form: MCF108
Revised Jan. 2006
Page 2 of 2

Requested By: T E Tierney
David M. Stevens - Recorder
Cochise County - AZ

09-26-2017 09:14 AM Recording Fee \$15.00

When Recorded Return Document to:

T.E. Tierney
P.O. Box 1419
Sierra Vista, AZ
85636

Check here if this is a change of address.

Telephone: 520-348-3294

E-mail address: _____

AFFIDAVIT OF PERFORMANCE OF ANNUAL WORK

1. State of Arizona, County of Cochise ss:

2. I (Name) Thomas E. Tierney

3. Reside at (Address) 8565 Calle Mono

City Sierra Vista County Cochise

State AZ Zip 85650 being duly sworn, depose and say that I am a citizen of the United States, more than eighteen years of age, and that all of the facts set forth in this affidavit, subject to the provisions and penalties of 18 U.S.C. 1001 pertaining to the filing of false, fictitious, or fraudulent statements with the United States, are true and correct according to the best of my knowledge, information and belief.

4. Owner's name and address (if not shown in Items 1-3 above): _____

5. That I am personally acquainted with the mining claim(s). The work and improvements were made by and at the expense of the owner(s) of said claim(s). Said contiguous group of claims, listed on this document, are situated in the

(optional) Mining District: _____ County, Arizona.

RECEIVED
BLM AZ STATE OFFICE
JULI OCT 24 P 3:05
PHOENIX, ARIZONA

Line No.	AMC NUMBER	CLAIM/SITE NAME	COUNTY RECORDER DATA (If available)	TWP	RNG	SEC
1	302602	Bigfour #1		23S	20E	24
2	302603	Bigfour #2		23S	20E	24
3	302604	Bigfour #3		23S	20E	23
4						
5						
6						

AFFIDAVIT OF PERFORMANCE OF ANNUAL WORK - page 2

RECEIVED
 STATE OFFICE
 PHOENIX, ARIZONA
 OCT 24 P 3 00
 BLM
 Date
 Stamp

7						
8						
9						
10						

6. That between the dates starting at 12 o'clock noon on September 1, 20 16 and ending at 12 o'clock noon on September 1, 20 17 at least \$ 100.00 dollars worth of work and improvements were done and performed upon said claim(s) or upon one or more of a contiguous group of claims for the benefit of all, wholly or partly outside of a contiguous group of claims for the benefit of all, not including the location work.

7. That the following persons were employed to perform the work and improvements described herein: Tom Tierney

8. That the work and improvements performed were: Samples were taken from old stream bed, run through a sieve and analyzed for gold content

9. Dated: 9-16-17 Signature: [Signature]

SUBSCRIBED AND SWORN TO before me, a Notary Public, this 9 day of September 20 17

By: Thomas Tierney

Notary Public [Signature]

My Commission Expires MARCH 14, 2020

Bureau of Land Management
Arizona State Office
www.az.blm.gov

No. of Claims: _____ x \$10 = _____
 Check No.: _____ Init. _____
 Receipt No.: _____
 For BLM Use Only

Form: MCF108
Revised Jan. 2006
Page 2 of 2



Tom Tierney
 P.O. Box 1415
 Sierra Vista, AZ 85636



1013



85004

U.S. POSTAGE
 PAID
 HEREFORD, AZ
 85615
 OCT 23 17
 AMOUNT
\$7.29
 R2304Y123089-08

BLM
 AZ state office
 Public sea seat (952)
 1 North Central Ave,
 Phoenix
 AZ 85004



RECEIVED
 DLN / STATE OFFICE
 12011 OCT 24 P 3:04
 PHOENIX, ARIZONA

United States Department of the Interior
Bureau of Land Management
 DIV OF LANDS, MINRLS & ENERGY
 ONE N CENTRAL AVE
 PHOENIX, AZ 85004 -4427
 Phone: 602-417-9200

Receipt

No: 4002738

Transaction #: 4113195	
Date of Transaction: 10/25/2017	
CUSTOMER:	
THOMAS E TIERNEY PO BOX 1415 SIERRA VISTA, AZ 85636-1415 US	

LINE #	QTY	DESCRIPTION	REMARKS	UNIT PRICE	TOTAL
1	1.00	LOCATABLE MINERALS / MINING CLAIMS- NOT NEW-UNADJUD, ONE AUTH NO. ONLY / MINING CLAIM MONEY RECEIVED CASES: AMC293158/\$70.00	POL 2017/7	- n/a -	70.00
TOTAL:					\$70.00

PAYMENT INFORMATION					
1	AMOUNT:	70.00	POSTMARKED:	N/A	
	TYPE:	CHECK	RECEIVED:	10/24/2017	
	CHECK NO:	5863			
	NAME:	TIERNEY, THOMAS E PO BOX 1415 SIERRA VISTA AZ 85636-1415 US			

REMARKS

This receipt was generated by the automated BLM Collections and Billing System and is a paper representation of a portion of the official electronic record contained therein.

UNITED STATES
DEPARTMENT OF THE INTERIOR
BUREAU OF LAND MANAGEMENT

236

Amc 137407
Amc 293158

FORM APPROVED
OMB NO. 1004-0114
Expires: January 31, 2020

MAINTENANCE FEE WAIVER CERTIFICATION

SEE INSTRUCTIONS ON PAGE 2

- This small miner waiver is filed for the assessment year beginning on September 1, 2016 and ending on September 1, 2017
- The undersigned and all related parties owned ten or fewer mining claims, mill, or tunnel sites located and maintained on Federal lands in the United States of America on September 1, 2017
- The undersigned have performed the assessment work required by law for each mining claim listed prior to filing this waiver and understand that by filing this form, the undersigned must file an affidavit of assessment work with the Bureau of Land Management (BLM) by the December 30th following the filing of this waiver.
- The undersigned understand that if the assessment work obligation has not yet come due under 30 U.S.C. 28 (for those claims in their first assessment year only), a notice of intent to hold reciting this condition must be recorded by the December 30th following the filing of this waiver.
- The undersigned understand that mill and tunnel sites may also be listed on this waiver and be waived from payment of the maintenance fee, and that a notice of intent to hold for these sites is required to be filed with the BLM by the December 30th following the filing of this waiver.
- The undersigned understand and acknowledge that pursuant to 43 U.S.C. 1212 and 18 U.S.C. 1001, the filing or recording of a false, fictitious, or fraudulent document with the BLM may result in a fine of up to \$250,000, a prison term not to exceed five years, or both.
- The mining claims, mill or tunnel sites for which this waiver from payment of the maintenance fees is requested are:

	CLAIM OR SITE NAME	BLM RECORDATION SERIAL NUMBER
1.	TNT 1	JAMC 293158
2.	TNT 2	AMC 137407
3.		
4.		
5.		
6.		
7.		
8.		
9.		
10.		

RECEIVED
BLM AZ STATE OFFICE
2017 AUG 22 A 6:52
PHOENIX, ARIZONA

The owner(s) (claimants) of the above mining claims and sites are:

Thomas E. Tierney (Owner's Name - Please Print) Thomas E. Tierney (Owner's Signature)
 P.O. Box 1415 (Owner's Mailing Address) Starred Vista AZ 85626 (City) (State) (Zip Code)

_____ (Owner's Name - Please Print) _____ (Owner's Signature)
 _____ (Owner's Mailing Address) _____ (City) (State) (Zip Code)

_____ (Owner's Name - Please Print) _____ (Owner's Signature)
 _____ (Owner's Mailing Address) _____ (City) (State) (Zip Code)

_____ (Owner's Name - Please Print) _____ (Owner's Signature)
 _____ (Owner's Mailing Address) _____ (City) (State) (Zip Code)

(Continued on page 2)

NW CHECK
7CT

DUPLICATE SENT IN
WR 119, Rm

(Owner's Name - Please Print)	(Owner's Signature)		
(Owner's Mailing Address)	(City)	(State)	(Zip Code)

(Owner's Name - Please Print)	(Owner's Signature)		
(Owner's Mailing Address)	(City)	(State)	(Zip Code)

(Owner's Name - Please Print)	(Owner's Signature)		
(Owner's Mailing Address)	(City)	(State)	(Zip Code)

(Owner's Name - Please Print)	(Owner's Signature)		
(Owner's Mailing Address)	(City)	(State)	(Zip Code)

18 U.S.C. 1001 and 43 U.S.C. 1212 make it a crime for any person knowingly and willfully to make to any department or agency of the United States any false, fictitious or fraudulent statements or representations as to any matter within its jurisdiction.

INSTRUCTIONS

1. This certification is made under the provisions of 43 U.S.C. § 1744 and 30 U.S.C. §28-28k and the regulations thereunder (43 CFR Part 3830).
2. The claimant(s) must fill in the dates in paragraph 1 for the beginning and ending of the assessment year for which this waiver is sought.
3. The claimant(s) must fill in the date in paragraph 2 for the beginning of the assessment year for which this waiver is sought.
4. All claim and site names and BLM serial numbers must be listed for the mining claims, mill sites, and tunnel sites for which the waiver is sought.
5. All owners of the mining claims, mill sites, and tunnel sites and their addresses must be given.
6. This waiver form must be signed by all the claimants or their designated agent, in original form. If an agent is designated, a notarized designation of agent, signed by all of the claimants with proper address given, must be submitted with this waiver.
7. This form must be filed no later than September 1st for the upcoming assessment year in the BLM State Office where the mining claims or sites are recorded, or the waiver cannot be granted by the BLM. (Example: To obtain a waiver for the assessment year 2012, which begins on September 1, 2011, you must qualify for and file for a waiver no later than September 1, 2011, in the proper BLM State Office.)
8. For all mining claims which require assessment work, you must record an affidavit of labor on or before the December 30th immediately following the filing of this waiver. For all other mining claims or sites waived, you must record a notice of intent to hold on or before the December 30th immediately following the filing of this waiver.
9. Mill and tunnel sites may also be listed on this waiver and be waived from payment of the maintenance fee. A notice of intent to hold for these sites is required to be filed by the December 30th following the filing of this waiver.

FOR OFFICIAL USE ONLY

RECEIVED
BLM ARIZONA STATE OFFICE
2011 AUG 22 A 6:52
PHOENIX, ARIZONA

UNITED STATES
DEPARTMENT OF THE INTERIOR
BUREAU OF LAND MANAGEMENT
MAINTENANCE FEE WAIVER CERTIFICATION

119

RAM

293158
137407
FORM APPROVED
OMB NO. 1004-0114
Expires: October 31, 2016

SEE INSTRUCTIONS ON PAGE 2

- This small miner waiver is filed for the assessment year beginning on September 1, 2017 and ending on September 1, 2018.
- The undersigned and all related parties owned ten or fewer mining claims, mill, or tunnel sites located and maintained on Federal lands in the United States of America on September 1, 2017.
- The undersigned have performed the assessment work required by law for each mining claim listed prior to filing this waiver and understand that by filing this form, the undersigned must file an affidavit of assessment work with the Bureau of Land Management (BLM) by the December 30th following the filing of this waiver.
- The undersigned understand that if the assessment work obligation has not yet come due under 30 U.S.C. 28 (for those claims in their first assessment year only), a notice of intent to hold reciting this condition must be recorded by the December 30th following the filing of this waiver.
- The undersigned understand that mill and tunnel sites may also be listed on this waiver and be waived from payment of the maintenance fee, and that a notice of intent to hold for these sites is required to be filed with the BLM by the December 30th following the filing of this waiver.
- The undersigned understand and acknowledge that pursuant to 43 U.S.C. 1212 and 18 U.S.C. 1001, the filing or recording of a false, fictitious, or fraudulent document with the BLM may result in a fine of up to \$250,000, a prison term not to exceed five years, or both.
- The mining claims, mill or tunnel sites for which this waiver from payment of the maintenance fees is requested are:

	CLAIM OR SITE NAME	BLM RECORDATION SERIAL NUMBER
1.	TNT 1	AME 293158
2.	TNT 2	AME 137407
3.		
4.		
5.		
6.		
7.		
8.		
9.		
10.		

RECEIVED
BLM AZ STATE OFFICE
2017 AUG -4 P
PHOENIX, ARIZONA

The owner(s) (claimants) of the above mining claims and sites are:

Thomas E Tierney
(Owner's Name - Please Print)
P.O. Box 1415
(Owner's Mailing Address)

Thomas E Tierney
(Owner's Signature)
Sierra Vista Az, 85636
(City) (State) (Zip Code)

(Owner's Name - Please Print)

(Owner's Signature)

(Owner's Mailing Address)

(City)

(State)

(Zip Code)

(Owner's Name - Please Print)

(Owner's Signature)

(Owner's Mailing Address)

(City)

(State)

(Zip Code)

(Owner's Name - Please Print)

(Owner's Signature)

(Owner's Mailing Address)

(City)

(State)

(Zip Code)

483
ENTERED
AUG 31 2017
BY: [Signature]

[Handwritten initials]

(Owner's Name - Please Print)

(Owner's Signature)

(Owner's Mailing Address)

(City)

(State)

(Zip Code)

(Owner's Name - Please Print)

(Owner's Signature)

(Owner's Mailing Address)

(City)

(State)

(Zip Code)

(Owner's Name - Please Print)

(Owner's Signature)

(Owner's Mailing Address)

(City)

(State)

(Zip Code)

(Owner's Name - Please Print)

(Owner's Signature)

(Owner's Mailing Address)

(City)

(State)

(Zip Code)

18 U.S.C. 1001 and 43 U.S.C. 1212 make it a crime for any person knowingly and willfully to make to any department or agency of the United States any false, fictitious or fraudulent statements or representations as to any matter within its jurisdiction.

INSTRUCTIONS

1. This certification is made under the provisions of 43 U.S.C. § 1744 and 30 U.S.C. §28-28k and the regulations thereunder (43 CFR Part 3830).
2. The claimant(s) must fill in the dates in paragraph 1 for the beginning and ending of the assessment year for which this waiver is sought.
3. The claimant(s) must fill in the date in paragraph 2 for the beginning of the assessment year for which this waiver is sought.
4. All claim and site names and BLM serial numbers must be listed for the mining claims, mill sites, and tunnel sites for which the waiver is sought.
5. All owners of the mining claims, mill sites, and tunnel sites and their addresses must be given.
6. This waiver form must be signed by all the claimants or their designated agent, in original form. If an agent is designated, a notarized designation of agent, signed by all of the claimants with proper address given, must be submitted with this waiver.
7. This form must be filed no later than September 1st for the upcoming assessment year in the BLM State Office where the mining claims or sites are recorded, or the waiver cannot be granted by the BLM. (Example: To obtain a waiver for the assessment year 2012, which begins on September 1, 2011, you must qualify for and file for a waiver no later than September 1, 2011, in the proper BLM State Office.)
8. For all mining claims which require assessment work, you must record an affidavit of labor on or before the December 30th immediately following the filing of this waiver. For all other mining claims or sites waived, you must record a notice of intent to hold on or before the December 30th immediately following the filing of this waiver.
9. Mill and tunnel sites may also be listed on this waiver and be waived from payment of the maintenance fee. A notice of intent to hold for these sites is required to be filed by the December 30th following the filing of this waiver.

FOR OFFICIAL USE ONLY

PHOENIX, ARIZONA
2017 AUG - 11 PM 1:22
RECEIVED
BLM AZ STATE OFFICE



Mr. Tom Tierney
PO Box 1415
Sierra Vista, AZ 85636-1415

PLACE STICKER AT TOP OF ENVELOPE TO THE RIGHT
OF THE RETURN ADDRESS, FOLD AT DOTTED LINE

CERTIFIED MAIL



7016 0340 0000 6359 1649



1013



85004

U.S. POSTAGE
PAID
HEREFORD, AZ
85615
AUG 02, 17
AMOUNT
\$7.29
R2303S102575-08

B L M
Az State Office
Public Service Sect (957)
1 North Central Ave.
Phoenix
Az 85004

PHOENIX, ARIZONA
2017 AUG -4 P 1:22
RECEIVED
PHOENIX OFFICE



When Recorded Return Document to:

Thomas E. Tierney
P.O. Box 1415
Sierra Vista, Arizona
85636

Check here if this is a change of address.

Telephone: _____

E-mail address: _____

AFFIDAVIT OF PERFORMANCE OF ANNUAL WORK

1. State of Arizona, County of Cochise ss:

2. I (Name) Thomas E. Tierney

3. Reside at (Address) 5565 Calle Mano

City Sierra Vista County Cochise

BLM
Date
Stamp

RECEIVED
BLM AZ STATE OFFICE
PHOENIX, ARIZONA
2016 NOV -4 PM 2:53

State Az zip 85650 being duly sworn, depose and say that I am a citizen of the United States, more than eighteen years of age, and that all of the facts set forth in this affidavit, subject to the provisions and penalties of 18 U.S.C. 1001 pertaining to the filing of false, fictitious, or fraudulent statements with the United States, are true and correct according to the best of my knowledge, information and belief.

4. Owner's name and address (if not shown in items 1-3 above) _____

5. That I am personally acquainted with the mining claim(s). The work and improvements were made by and at the expense of the owner(s) of said claim(s). Said contiguous group of claims, listed on this document, are situated in the

Hartford (optional) Mining District; Cochise County, Arizona.

Line No.	AMC NUMBER	CLAIM/SITE NAME	COUNTY RECORDER DATA (if available)	TWP	RNG	SEC
1	302602	Big Four #1		23 S	20 E	24
2	302603	Big Four #2		23 S	20 E	24
3	302604	Big Four #3		23 S	20 E	23
4						
5						
6						

NOV 08 2016
BY: RHM

AFFIDAVIT OF PERFORMANCE OF ANNUAL WORK - page 2

BLM
Date
Stamp

PHOENIX, ARIZONA

2016 NOV -4 PM 2:53

RECEIVED
BLM AZ STATE OFFICE

7						
8						
9						
10						

6. That between the dates starting at 12 o'clock noon on September 1, 20 15 and ending at 12 o'clock noon on September 1, 20 16 at least \$ 100.00 dollars worth of work and improvements were done and performed upon said claim(s) or upon one or more of a contiguous group of claims for the benefit of all, wholly or partly outside of a contiguous group of claims for the benefit of all, not including the location work.

7. That the following persons were employed to perform the work and improvements described herein: T.E. Tierney

8. That the work and improvements performed were: Samples were dug from old stream beds, run through a sluice panned and analyzed for gold.


9. Dated: 10/27/16 Signature: [Signature]

SUBSCRIBED AND SWORN TO before me, a Notary Public, this 27 day of October 20 16.

By: TIERNEY, THOMAS E.

Notary Public [Signature] Belen Clark

My Commission Expires MARCH 14, 2020



No. of Claims: 3 x \$10 = \$30.00
Check No.: 5690 Init. ATY
Receipt No.: 3693751
For BLM Use Only

Bureau of Land Management
Arizona State Office
www.az.blm.gov

Form: MCF108
Revised Jan. 2006
Page 2 of 2

When Recorded Return Document to:

T.E. Tierney
P.O. Box 1415
Sierra Vista, AZ
85636

Check here if this is a change of address.

Telephone: _____

E-mail address: _____

AFFIDAVIT OF PERFORMANCE OF ANNUAL WORK

1. State of Arizona, County of Cochise ss:

2. I (Name) Thomas E. Tierney

3. Reside at (Address) 5565 Calle Mano

City Sierra Vista County Cochise

State AZ Zip 85650 being duly sworn, depose and say that I am a citizen of the United States, more than eighteen years of age, and that all of the facts set forth in this affidavit, subject to the provisions and penalties of 18 U.S.C. 1001 pertaining to the filing of false, fictitious, or fraudulent statements with the United States, are true and correct according to the best of my knowledge, information and belief.

4. Owner's name and address (If not shown in Items 1-3 above). _____

5. That I am personally acquainted with the mining claim(s). The work and improvements were made by and at the expense of the owner(s) of said claim(s). Said contiguous group of claims, listed on this document, are situated in the

Hart Ford (optional) Mining District; Cochise County, Arizona.

Line No.	AMC NUMBER	CLAIM/SITE NAME	COUNTY RECORDER DATA (If available)	TWP	RNG	SEC
1	293158	TNT 1		24S	20E	1
2	137407	TNT 2		24S	20E	6
3						
4						
5						
6						

BLM
Date
Stamp

RECEIVED
BLM AZ
PHOENIX, ARIZONA
2016 NOV -4 PM 2:53

AFFIDAVIT OF PERFORMANCE OF ANNUAL WORK - page 2

BLM Date Stamp
2016 NOV -4 PM 2:53
PHOENIX, ARIZONA

RECEIVED
BLM AT STATE OFFICE

7						
8						
9						
10						

6. That between the dates starting at 12 o'clock noon on September 1, 20 15 and ending at 12 o'clock noon on September 1, 20 16 at least \$ 100 dollars worth of work and improvements were done and performed upon said claim(s) or upon one or more of a contiguous group of claims for the benefit of all, wholly or partly outside of a contiguous group of claims for the benefit of all, not including the location work.


7. That the following persons were employed to perform the work and improvements described herein: T. E. Tierney

8. That the work and improvements performed were: Samples were dug from old stream beds, run through a sluice, panned and analyzed for gold.

9. Dated: 10/27/16 Signature: * [Signature]

SUBSCRIBED AND SWORN TO before me, a Notary Public, this 27 day of October 20 16

By: Thomas E. Tierney
Notary Public [Signature]
My Commission Expires March 14, 2020



No. of Claims: 2 x \$10 = \$20.00
Check No.: 5690 Init. AdL
Receipt No.: 3693757
For BLM Use Only

Bureau of Land Management
Arizona State Office
www.az.blm.gov

Form: MCF108
Revised Jan. 2006
Page 2 of 2

When Recorded Return Document to:

T. E. Tierney

P.O. Box 1415

Sierra Vista

AZ 85636

Check here if this is a change of address.

Telephone: _____

E-mail address: _____

AFFIDAVIT OF PERFORMANCE OF ANNUAL WORK

1. State of Arizona, County of Cochise ss:

2. I (Name) Thomas E. Tierney

3. Reside at (Address) 5565 Calle Mano

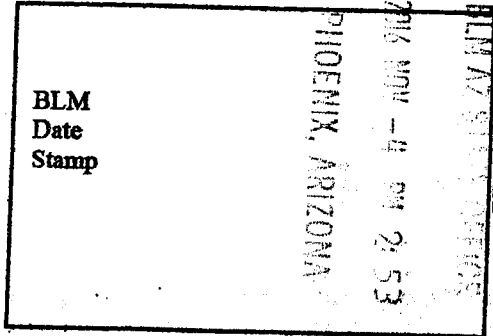
City Sierra Vista County Cochise

State Az zip 85650 being duly sworn, depose and say that I am a citizen of the United States, more than eighteen years of age, and that all of the facts set forth in this affidavit, subject to the provisions and penalties of 18 U.S.C. 1001 pertaining to the filing of false, fictitious, or fraudulent statements with the United States, are true and correct according to the best of my knowledge, information and belief.

4. Owner's name and address (if not shown in Items 1-3 above). _____

5. That I am personally acquainted with the mining claim(s). The work and improvements were made by and at the expense of the owner(s) of said claim(s). Said contiguous group of claims, listed on this document, are situated in the

Hartford (optional) Mining District; Cochise County, Arizona.



Line No.	AMC NUMBER	CLAIM/SITE NAME	COUNTY RECORDER DATA (if available)	TWP	RNG	SEC
1	351233	J & B*1		24S	21E	6
2						
3						
4						
5						
6						

AFFIDAVIT OF PERFORMANCE OF ANNUAL WORK - page 2

BLM
Date
Stamp

RECEIVED
BLM AZ STATE OFFICE
2016 NOV -4 PM 4:53
PHOENIX, ARIZONA

7						
8						
9						
10						

6. That between the dates starting at 12 o'clock noon on September 1, 20 15 and ending at 12 o'clock noon on September 1, 20 16 at least \$ 100.00 dollars worth of work and improvements were done and performed upon said claim(s) or upon one or more of a contiguous group of claims for the benefit of all, wholly or partly outside of a contiguous group of claims for the benefit of all, not including the location work.


7. That the following persons were employed to perform the work and improvements described herein: T. E. Tierney

8. That the work and improvements performed were: Samples were dug from old stream beds on through a sluice, panned and analyzed for gold.

9. Dated: 10/27/16 Signature: [Signature]


SUBSCRIBED AND SWORN TO before me, a Notary Public, this 27 day of October 2016.

By: Thomas E. Tierney
Notary Public [Signature] Belen Clark
My Commission Expires March 14, 2020



Bureau of Land Management
Arizona State Office
www.az.blm.gov

No. of Claims: 1 x \$10 = \$10.00
Check No.: 569 Init. AJL
Receipt No.: 3693751
For BLM Use Only

 T. E. Tierney
PO Box 1415
Sierra Vista, AZ 85636

PLACE STICKER AT TOP OF ENVELOPE TO THE RIGHT
OF THE RETURN ADDRESS, FOLD AT DOTTED LINE


CERTIFIED MAIL



7016 0340 0000 6458 7474



U.S. POSTAGE
PAID
HEREFORD, AZ
85615
NOV 02, 16
AMOUNT
\$7.15
R2304W121229-08




BLM
AZ State office
Public Service Sect (952)
1 North Central Ave
Phoenix, AZ 85004

PHOENIX ARIZON

2016 NOV 04 PM 2:00

RECEIVED
BLM AZ STATE OFFICE



United States Department of the Interior
Bureau of Land Management
 DIV OF LANDS, MINRLS & ENERGY
 ONE N CENTRAL AVE
 PHOENIX, AZ 85004 -4427
 Phone: 602-417-9200

Receipt

No: 3693751

Transaction #: 3798353	
Date of Transaction: 11/07/2016	
CUSTOMER:	
THOMAS E TIERNEY PO BOX 1415 SIERRA VISTA, AZ 85636-1415 US	

LINE #	QTY	DESCRIPTION	REMARKS	UNIT PRICE	TOTAL
1	1.00	LOCATABLE MINERALS / MINING CLAIMS- NOT NEW-UNADJUD, ONE AUTH NO. ONLY / MINING CLAIM MONEY RECEIVED CASES: AMC302602/\$60.00	POL (6) 2016	- n/a -	60.00
TOTAL:					\$60.00

PAYMENT INFORMATION				
1	AMOUNT:	60.00	POSTMARKED:	11/02/2016
	TYPE:	CHECK	RECEIVED:	11/04/2016
	CHECK NO:	5690		
	NAME:	TIERNEY, THOMAS E PO BOX 1415 SIERRA VISTA AZ 85636-1415 US		

REMARKS

This receipt was generated by the automated BLM Collections and Billing System and is a paper representation of a portion of the official electronic record contained therein.

UNITED STATES
DEPARTMENT OF THE INTERIOR
BUREAU OF LAND MANAGEMENT
MAINTENANCE FEE WAIVER CERTIFICATION

159

137407
293158
FORM APPROVED
OMB NO. 1004-0114
Expires: October 31, 2016

SEE INSTRUCTIONS ON PAGE 2

1. This small miner waiver is filed for the assessment year beginning on September 1, ~~2015~~ ²⁰¹⁶ and ending on September 1, ~~2016~~ ²⁰¹⁷
2. The undersigned and all related parties owned ten or fewer mining claims, mill, or tunnel sites located and maintained on Federal lands in the United States of America on September 1, ~~2016~~ ²⁰¹⁶
3. The undersigned have performed the assessment work required by law for each mining claim listed prior to filing this waiver and understand that by filing this form, the undersigned must file an affidavit of assessment work with the Bureau of Land Management (BLM) by the December 30th following the filing of this waiver.
4. The undersigned understand that if the assessment work obligation has not yet come due under 30 U.S.C. 28 (for those claims in their first assessment year only), a notice of intent to hold reciting this condition must be recorded by the December 30th following the filing of this waiver.
5. The undersigned understand that mill and tunnel sites may also be listed on this waiver and be waived from payment of the maintenance fee, and that a notice of intent to hold for these sites is required to be filed with the BLM by the December 30th following the filing of this waiver.
6. The undersigned understand and acknowledge that pursuant to 43 U.S.C. 1212 and 18 U.S.C. 1001, the filing or recording of a false, fictitious, or fraudulent document with the BLM may result in a fine of up to \$250,000, a prison term not to exceed five years, or both.
7. The mining claims, mill or tunnel sites for which this waiver from payment of the maintenance fees is requested are:

CLAIM OR SITE NAME	BLM RECORDATION SERIAL NUMBER
1. INT 1	AMC 293158 ✓
2. INT 2	AMC 137407
3.	
4.	
5.	
6.	
7.	
8.	
9.	
10.	

RECEIVED
BLM AZ STATE OFFICE
2016 AUG -4 P 2:47
PHOENIX, ARIZONA

The owner(s) (claimants) of the above mining claims and sites are:

Thomas E. Tierney
(Owner's Name - Please Print)
P.O. Box 1715
(Owner's Mailing Address)

Thomas E. Tierney
(Owner's Signature)
Sierra Vista AZ 85636
(City) (State) (Zip Code)

(Owner's Name - Please Print)

(Owner's Signature)

(Owner's Mailing Address)

(City) (State) (Zip Code)

(Owner's Name - Please Print)

(Owner's Signature)

(Owner's Mailing Address)

(City) (State) (Zip Code)

(Owner's Name - Please Print)

(Owner's Signature)

(Owner's Mailing Address)

(City) (State) (Zip Code)

(Continued on page 2)

ENTERED
483
AUG 31 2016
BY: [Signature]

[Handwritten initials]

(Owner's Name - Please Print)

(Owner's Signature)

(Owner's Mailing Address)

(City)

(State)

(Zip Code)

(Owner's Name - Please Print)

(Owner's Signature)

(Owner's Mailing Address)

(City)

(State)

(Zip Code)

(Owner's Name - Please Print)

(Owner's Signature)

(Owner's Mailing Address)

(City)

(State)

(Zip Code)

(Owner's Name - Please Print)

(Owner's Signature)

(Owner's Mailing Address)

(City)

(State)

(Zip Code)

18 U.S.C. 1001 and 43 U.S.C. 1212 make it a crime for any person knowingly and willfully to make to any department or agency of the United States any false, fictitious or fraudulent statements or representations as to any matter within its jurisdiction.

INSTRUCTIONS

1. This certification is made under the provisions of 43 U.S.C. § 1744 and 30 U.S.C. §28-28k and the regulations thereunder (43 CFR Part 3830).
2. The claimant(s) must fill in the dates in paragraph 1 for the beginning and ending of the assessment year for which this waiver is sought.
3. The claimant(s) must fill in the date in paragraph 2 for the beginning of the assessment year for which this waiver is sought.
4. All claim and site names and BLM serial numbers must be listed for the mining claims, mill sites, and tunnel sites for which the waiver is sought.
5. All owners of the mining claims, mill sites, and tunnel sites and their addresses must be given.
6. This waiver form must be signed by all the claimants or their designated agent, in original form. If an agent is designated, a notarized designation of agent, signed by all of the claimants with proper address given, must be submitted with this waiver.
7. This form must be filed no later than September 1st for the upcoming assessment year in the BLM State Office where the mining claims or sites are recorded, or the waiver cannot be granted by the BLM. (Example: To obtain a waiver for the assessment year 2012, which begins on September 1, 2011, you must qualify for and file for a waiver no later than September 1, 2011, in the proper BLM State Office.)
8. For all mining claims which require assessment work, you must record an affidavit of labor on or before the December 30th immediately following the filing of this waiver. For all other mining claims or sites waived, you must record a notice of intent to hold on or before the December 30th immediately following the filing of this waiver.
9. Mill and tunnel sites may also be listed on this waiver and be waived from payment of the maintenance fee. A notice of intent to hold for these sites is required to be filed by the December 30th following the filing of this waiver.

FOR OFFICIAL USE ONLY



Mr. T. E. Tierney
PO Box 1415
Sierra Vista, AZ 85636

RECEIVED
BLM AZ STATE OFFICE


2016 AUG -4 P 2:48

PHOENIX, ARIZONA

RETURN RECEIPT
REQUESTED

PLACE STICKER AT TOP OF ENVELOPE TO THE RIGHT
OF THE RETURN ADDRESS. FOLD AT DOTTED LINE

CERTIFIED MAIL



7016 0340 0000 6459 8418

RETURN RECEIPT
REQUESTED

BLM
Az State Office
Public service sect (952)
1 North Central Ave,
Phoenix
AZ 85004



When Recorded Return Document

Th. Tierney
PO Box 1415
Sierra Vista
AZ 85636

Check here is this is a change of address.

Telephone: 520-378-3294

E-mail address: _____

293158
 137407
 302602
 351233

AFFIDAVIT OF PERFORMANCE OF ANNUAL WORK

1. State of Arizona, County of Cochise ss:

2. I (Name) Thomas E Tierney

3. Reside at (Address) 1965 Calle
Mdno

City Sierra Vista County Cochise

State Az Zip 85650 being duly sworn, depose and say that I am a citizen of the United States, more than eighteen years of age, and that all of the facts set forth in this affidavit, subject to the provisions and penalties of 18 U.S.C. 1001 pertaining to the filing of false, fictitious, or fraudulent statements with the United States, are true and correct according to the best of my knowledge, information and belief.

4. Owner's name and address (if not shown in Items 1-3 above) _____

5. That I am personally acquainted with the mining claim(s). The work and improvements were made by and at the expense of the owner(s) of said claim(s). Said contiguous group of claims, listed on this document, are situated in the

Hartford (optional) Mining District; Cochise County, Arizona.

RECEIVED
 BLM
 PHOENIX, ARIZONA
 2015 DEC -8 P 3:39
 BLM
 Date
 Stamp

Line No.	AMC NUMBER	CLAIM/SITE NAME	COUNTY RECORDER DATA (If available)	TWP	RNG	SEC
1	<u>293158</u>	<u>TNT 1</u>		<u>24S</u>	<u>20E</u>	<u>1</u>
2	<u>137407</u>	<u>TNT 2</u>		<u>24S</u>	<u>21E</u>	<u>6</u>
3						
4						
5						
6						

REGISTERED
 BY: R Am

BLM
Date
Stamp

RECEIVED
BLM ARIZONA STATE OFFICE
2015 DEC - 8 P 3: 39
PHOENIX, ARIZONA

7					
8					
9					
10					

6. That between the dates starting at 12 o'clock noon on September 1, 20 14 and ending at 12 o'clock noon on September 1, 20 15 at least \$ 100.00 dollars worth of work and improvements were done and performed upon said claim(s) or upon one or more of a contiguous group of claims for the benefit of all, wholly or partly outside of a contiguous group of claims for the benefit of all, not including the location work.

7. That the following persons were employed to perform the work and improvements described herein: _____
T.E. Tierney

8. That the work and improvements performed were: Samples were dug from old stream beds over the surface, panned and analyzed for gold.

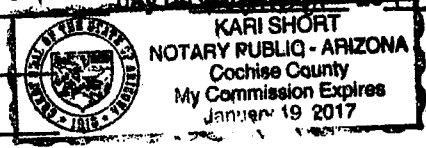
9. Dated: 11/19/17 Signature: T.E. Tierney

SUBSCRIBED AND SWORN TO before me, a Notary Public, this 19 day of November 2015

By: Thomas Tierney

Notary Public Kari Short

My Commission Expires 11/19/17



Bureau of Land Management
Arizona State Office
www.az.blm.gov

No. of Claims: 2 x \$10 = \$20.00
 Check No.: 5556 Init. ADL
 Receipt No.: 3450912
 For BLM Use Only

When Recorded Return Document to:

Tom Tierney
P.O. Box 1415
Sierra Vista
AZ 85636

Check here if this is a change of address.

Telephone: 520-378-3294

E-mail address: _____

AFFIDAVIT OF PERFORMANCE OF ANNUAL WORK

1. State of Arizona, County of Cochise ss:
 2. I (Name) Thomas E Tierney
 3. Reside at (Address) 5565 Calle
Morro
 City Sierra Vista County Cochise
 State AZ Zip 85636

RECEIVED
 BLM AZ OFFICE
 PHOENIX, ARIZONA
 2015 DEC - 8 P 3: 39
 BLM
 Date
 Stamp

being duly sworn, depose and say that I am a citizen of the United States, more than eighteen years of age, and that all of the facts set forth in this affidavit, subject to the provisions and penalties of 18 U.S.C. 1001 pertaining to the filing of false, fictitious, or fraudulent statements with the United States, are true and correct according to the best of my knowledge, information and belief.

4. Owner's name and address (If not shown in Items 1-3 above), _____

5. That I am personally acquainted with the mining claim(s). The work and improvements were made by and at the expense of the owner(s) of said claim(s). Said contiguous group of claims, listed on this document, are situated in the Hartford (optional) Mining District; Cochise County, Arizona.

Line No.	AMC NUMBER	CLAIM/SITE NAME	COUNTY RECORDER DATA (if available)	TWP	RNG	SEC
1	302602	Bigfoot #1		23S	20E	24
2	302603	Bigfoot #2		23S	20E	24
3	302604	Bigfoot #3		23S	20E	23
4						
5						
6						

RECEIVED
BLM ARIZONA OFFICE

PHOENIX, ARIZONA

2015 DEC - 8 P 3:11

BLM
Date
Stamp

7						
8						
9						
10						

6. That between the dates starting at 12 o'clock noon on September 1, 20 14 and ending at 12 o'clock noon on September 1, 20 15 at least \$ 100,00 dollars worth of work and improvements were done and performed upon said claim(s) or upon one or more of a contiguous group of claims for the benefit of all, wholly or partly outside of a contiguous group of claims for the benefit of all, not including the location work.

7. That the following persons were employed to perform the work and improvements described herein: _____

T. E. Terney

8. That the work and improvements performed were: Scrapies were dug

from old stream beds run thru a sluice,
removed and dumped for gold

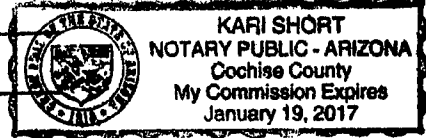
9. Dated: 11/11/17 Signature: [Signature]

SUBSCRIBED AND SWORN TO before me, a Notary Public, this 11 day of November 20 15

By: Thomas Terney

Notary Public [Signature]

My Commission Expires 11/11/17



Bureau of Land Management
Arizona State Office
www.az.blm.gov

No. of Claims: 3 x \$10 = \$30.00
 Check No.: 5556 Init. [Initials]
 Receipt No.: 3450912
 For BLM Use Only

When Recorded Return Document
Thomas E Tierney
P.O. Box 1474
Sierra Vista
AZ 85636

Check here is this is a change of address.
 Telephone: 520-378-3794
 E-mail address: _____

AFFIDAVIT OF PERFORMANCE OF ANNUAL WORK

1. State of Arizona, County of Cochise ss:
 2. I (Name) Thomas E Tierney
 3. Reside at (Address) 5565 Calle
Madero
 City Sierra Vista county Cochise

RECEIVED
 BLM AT RECORDER OFFICE
 PHOENIX, ARIZONA
 2015 DEC - 8 P 3: 39
 BLM
 Date
 Stamp

State AZ zip 85650 being duly sworn, depose and say that I am a citizen of the United States, more than eighteen years of age, and that all of the facts set forth in this affidavit, subject to the provisions and penalties of 18 U.S.C. 1001 pertaining to the filing of false, fictitious, or fraudulent statements with the United States, are true and correct according to the best of my knowledge, information and belief.

4. Owner's name and address (If not shown in Items 1-3 above). _____

5. That I am personally acquainted with the mining claim(s). The work and improvements were made by and at the expense of the owner(s) of said claim(s). Said contiguous group of claims, listed on this document, are situated in the Hartford (optional) Mining District; Cochise County, Arizona.

Line No.	AMC NUMBER	CLAIM/SITE NAME	COUNTY RECORDER DATA (If available)	TWP	RNG	SEC
1	<u>351237</u>	<u>JMB #1</u>		<u>24S</u>	<u>21E</u>	<u>6</u>
2						
3						
4						
5						
6						

United States Department of the Interior
Bureau of Land Management
 LANDS/RECREATION & PLANNING
 ONE N CENTRAL AVE
 PHOENIX, AZ 85004 -2203
 Phone: 602-417-9200

Receipt

No: 3450912

Transaction #: 3550423	
Date of Transaction: 12/09/2015	
CUSTOMER:	
THOMAS E TIERNEY PO BOX 1415 SIERRA VISTA, AZ 85636-1415 US	

LINE #	QTY	DESCRIPTION	REMARKS	UNIT PRICE	TOTAL
1	1.00	LOCATABLE MINERALS / MINING CLAIMS- NOT NEW-UNADJUD, ONE AUTH NO. ONLY / MINING CLAIM MONEY RECEIVED CASES: AMC293158/\$60.00	POL - 6 2015	- n/a -	60.00
TOTAL:					\$60.00

PAYMENT INFORMATION					
1	AMOUNT:	60.00	POSTMARKED:	12/04/2015	
	TYPE:	CHECK	RECEIVED:	12/08/2015	
	CHECK NO:	5556			
	NAME:	TIERNEY, THOMAS E PO BOX 1415 SIERRA VISTA AZ 85636-1415 US			

REMARKS

This receipt was generated by the automated BLM Collections and Billing System and is a paper representation of a portion of the official electronic record contained therein.

PLACE STICKER AT TOP OF ENVELOPE TO THE RIGHT
OF THE RETURN ADDRESS, FOLD AT DOTTED LINE

CERTIFIED MAIL



7015 1520 0000 1662 5430



1000

U.S. POSTAGE
PAID
HEREFORD, AZ
85615
DEC 04, 15
AMOUNT

\$7.45

00121229-08



Tom E. Tierney
PO Box 1415
Sierra Vista, AZ 85636

RECEIVED

PHOENIX, ARIZONA

2015 DEC -8 P 3:39

PHOENIX, ARIZONA

BLM
Az. State Office
Public Service Sect. (952)
1 North Central Ave
Phoenix
AZ 85004

UNITED STATES
DEPARTMENT OF THE INTERIOR
BUREAU OF LAND MANAGEMENT
MAINTENANCE FEE WAIVER CERTIFICATION

93
RAM

293158
137407
FORM APPROVED
OMB NO. 1004-0114
Expires: October 31, 2016

SEE INSTRUCTIONS ON PAGE 2

1. This small miner waiver is filed for the assessment year beginning on September 1, ~~2014~~²⁰¹⁵ and ending on September 1, ~~2015~~²⁰¹⁶.
2. The undersigned and all related parties owned ten or fewer mining claims, mill, or tunnel sites located and maintained on Federal lands in the United States of America on September 1, ~~2015~~²⁰¹⁵.
3. The undersigned have performed the assessment work required by law for each mining claim listed prior to filing this waiver and understand that by filing this form, the undersigned must file an affidavit of assessment work with the Bureau of Land Management (BLM) by the December 30th following the filing of this waiver.
4. The undersigned understand that if the assessment work obligation has not yet come due under 30 U.S.C. 28 (for those claims in their first assessment year only), a notice of intent to hold reciting this condition must be recorded by the December 30th following the filing of this waiver.
5. The undersigned understand that mill and tunnel sites may also be listed on this waiver and be waived from payment of the maintenance fee, and that a notice of intent to hold for these sites is required to be filed with the BLM by the December 30th following the filing of this waiver.
6. The undersigned understand and acknowledge that pursuant to 43 U.S.C. 1212 and 18 U.S.C. 1001, the filing or recording of a false, fictitious, or fraudulent document with the BLM may result in a fine of up to \$250,000, a prison term not to exceed five years, or both.
7. The mining claims, mill or tunnel sites for which this waiver from payment of the maintenance fees is requested are:

CLAIM OR SITE NAME	BLM RECORDATION SERIAL NUMBER
1. TNT 1	AMC 293155
2. TNT 2	AMC 293156
3.	
4.	
5.	
6.	
7.	
8.	
9.	
10.	

RECEIVED
BLM AZ STATE OFFICE
PHOENIX, ARIZONA
2015 JUL 20 P 4: 20

The owner(s) (claimants) of the above mining claims and sites are:

Thomas E. Tierney
(Owner's Name - Please Print)
P.O. Box 1415
(Owner's Mailing Address)

Thomas E. Tierney
(Owner's Signature)
Sierra Vista AZ 85636
(City) (State) (Zip Code)

(Owner's Name - Please Print)

(Owner's Signature)

(Owner's Mailing Address)

(City)

(State)

(Zip Code)

(Owner's Name - Please Print)

(Owner's Signature)

(Owner's Mailing Address)

(City)

(State)

(Zip Code)

(Owner's Name - Please Print)

(Owner's Signature)

(Owner's Mailing Address)

(City)

(State)

(Zip Code)

(Continued on page 2)

INTEREST
SEP 01 2015
BY: RM

nwl
9/1/2015
RM

(Owner's Name - Please Print)	(Owner's Signature)		
(Owner's Mailing Address)	(City)	(State)	(Zip Code)
(Owner's Name - Please Print)	(Owner's Signature)		
(Owner's Mailing Address)	(City)	(State)	(Zip Code)
(Owner's Name - Please Print)	(Owner's Signature)		
(Owner's Mailing Address)	(City)	(State)	(Zip Code)
(Owner's Name - Please Print)	(Owner's Signature)		
(Owner's Mailing Address)	(City)	(State)	(Zip Code)

RECEIVED
BLM AZ STATE OFFICE
2015 JUL 20 P 4:00
PHOENIX, ARIZONA

18 U.S.C. 1001 and 43 U.S.C. 1212 make it a crime for any person knowingly and willfully to make to any department or agency of the United States any false, fictitious or fraudulent statements or representations as to any matter within its jurisdiction.

INSTRUCTIONS

1. This certification is made under the provisions of 43 U.S.C. § 1744 and 30 U.S.C. §28-28k and the regulations thereunder (43 CFR Part 3830).
2. The claimant(s) must fill in the dates in paragraph 1 for the beginning and ending of the assessment year for which this waiver is sought.
3. The claimant(s) must fill in the date in paragraph 2 for the beginning of the assessment year for which this waiver is sought.
4. All claim and site names and BLM serial numbers must be listed for the mining claims, mill sites, and tunnel sites for which the waiver is sought.
5. All owners of the mining claims, mill sites, and tunnel sites and their addresses must be given.
6. This waiver form must be signed by all the claimants or their designated agent, in original form. If an agent is designated, a notarized designation of agent, signed by all of the claimants with proper address given, must be submitted with this waiver.
7. This form must be filed no later than September 1st for the upcoming assessment year in the BLM State Office where the mining claims or sites are recorded, or the waiver cannot be granted by the BLM. (Example: To obtain a waiver for the assessment year 2012, which begins on September 1, 2011, you must qualify for and file for a waiver no later than September 1, 2011, in the proper BLM State Office.)
8. For all mining claims which require assessment work, you must record an affidavit of labor on or before the December 30th immediately following the filing of this waiver. For all other mining claims or sites waived, you must record a notice of intent to hold on or before the December 30th immediately following the filing of this waiver.
9. Mill and tunnel sites may also be listed on this waiver and be waived from payment of the maintenance fee. A notice of intent to hold for these sites is required to be filed by the December 30th following the filing of this waiver.

FOR OFFICIAL USE ONLY



Mr. Tom Tierney
PO Box 1415
Sierra Vista, AZ 85636-1415

★ SUPPORT OUR TROOPS ★

PLACE STICKER AT TOP OF ENVELOPE TO THE RIGHT
OF THE RETURN ADDRESS. FOLD AT DOTTED LINE

CERTIFIED MAIL



7015 1520 0000 1661 2270



1000



85004

U.S. POSTAGE
PAID
HEREFORD, AZ
86815
JUL 17, 15
AMOUNT
\$7.45
00121204-08

RECEIVED
BLM AZ STATE OFFICE
2015 JUL 20 P 4: 20
PHOENIX, ARIZONA

B. L. M.
AZ, State Office
Public Service Sect. (957)
1 North Central Ave.
Phoenix
AZ, 85004

1/16/11 COL 11 E 1
P.O. Box 141
Sierra Vista Ariz 86366

Page 1 of 2
Requested By: E Tierney 350615 293158
Christine Rhoads - Recorder
Cochise County - AZ
11-03-2014 10:23 AM Recording Fee \$13.00
137407
351233
400113
302602

Check here if this is a change of address.
Telephone: 520-378-7294
E-mail address: _____

AFFIDAVIT OF PERFORMANCE OF ANNUAL WORK

1. State of Arizona, County of Cochise ss:
2. I (Name) Thomas E. Tierney
3. Reside at (Address) 5565 Calle
Morro
City Sierra Vista County Cochise

BLM
Date
Stamp
PHOENIX, ARIZONA
2014 DEC - 3 P 2: 54
M. J. RECORDED OFFICE

State AZ Zip 85650 being duly sworn, depose and say that I am a citizen of the United States, more than eighteen years of age, and that all of the facts set forth in this affidavit, subject to the provisions and penalties of 18 U.S.C. 1001 pertaining to the filing of false, fictitious, or fraudulent statements with the United States, are true and correct according to the best of my knowledge, information and belief.
4. Owner's name and address (if not shown in Items 1-3 above). _____

5. That I am personally acquainted with the mining claim(s). The work and improvements were made by and at the expense of the owner(s) of said claim(s). Said contiguous group of claims, listed on this document, are situated in the Martford (optional) Mining District; Cochise County, Arizona.

Line No.	AMC NUMBER	CLAIM/SITE NAME	COUNTY RECORDER DATA (If available)	TWP	RNG	SEC
1	<u>350616</u>	<u>Ordo Perdes To #1</u>		<u>23S</u>	<u>20E</u>	<u>31</u>
2						
3						
4						
5						
6						

Form: MCF108
Revised Jan. 2006
Page 1 of 2

ENTERED
DEC 05 2014
BY: RAM

BLM
Date
Stamp

2014 DEC - 3 P 2:55

PHOENIX, ARIZONA

RECEIVED

7					
8					
9					
10					

6. That between the dates starting at 12 o'clock noon on September 1, 20 13 and ending at 12 o'clock noon on September 1, 20 14 at least \$ 100.00 dollars worth of work and improvements were done and performed upon said claim(s) or upon one or more of a contiguous group of claims for the benefit of all, wholly or partly outside of a contiguous group of claims for the benefit of all, not including the location work.

7. That the following persons were employed to perform the work and improvements described herein:

Thomas E. Tierney (Assoc President)

8. That the work and improvements performed were: samples were taken from old stream beds run through a sluice and analyzed for gold content

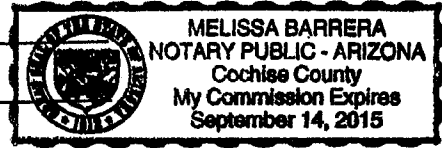
9. Dated: 10/21/14 Signature: [Signature]

SUBSCRIBED AND SWORN TO before me, a Notary Public, this 21st day of October 20 14

By: Thomas E Tierney

Notary Public [Signature]

My Commission Expires Sept. 14, 2015



Bureau of Land Management
Arizona State Office
www.az.blm.gov

No. of Claims: 1 x \$10 = \$10.00
 Check No.: 5396 Init. [Initials]
 Receipt No.: 3183068
 For BLM Use Only

Form: MCF108
Revised Jan. 2006
Page 2 of 2

~~1. Sierra Vista~~
~~P.O. Box 1415~~
~~Sierra Vista, AZ 85636~~

Check here is this is a change of address.
 Telephone: 520-379-3794
 E-mail address: _____

AFFIDAVIT OF PERFORMANCE OF ANNUAL WORK

1. State of Arizona, County of Cochise ss:
 2. I (Name) Thomas E. Tierney
 3. Reside at (Address) 5565 Calle
MAMO
 City Sierra Vista County Cochise

RECEIVED
 2014 DEC - 3 P 2:55
 PHOENIX, ARIZONA
 BLM
 Date
 Stamp

State AZ Zip 85650 being duly sworn, depose and say that I am a citizen of the United States, more than eighteen years of age, and that all of the facts set forth in this affidavit, subject to the provisions and penalties of 18 U.S.C. 1001 pertaining to the filing of false, fictitious, or fraudulent statements with the United States, are true and correct according to the best of my knowledge, information and belief.
 4. Owner's name and address (if not shown in items 1-3 above). _____

5. That I am personally acquainted with the mining claim(s). The work and improvements were made by and at the expense of the owner(s) of said claim(s). Said contiguous group of claims, listed on this document, are situated in the Hartford (optional) Mining District; Cochise County, Arizona.

Line No.	AMC NUMBER	CLAIM/SITE NAME	COUNTY RECORDER DATA (If available)	TWP	RNG	SEC
1	<u>293158</u>	<u>TNT 1</u>		<u>24S</u>	<u>20E</u>	<u>1</u>
2	<u>137407</u>	<u>TNT 2</u>		<u>24S</u>	<u>21E</u>	<u>6</u>
3						
4						
5						
6						

Form: MCF108
 Revised Jan. 2006
 Page 1 of 2

ENTERED
 DEC 05 2014
 BY: R...

RECEIVED
 2014 DEC -3 P 2:55
 PHOENIX, ARIZONA
 BLM
 Date
 Stamp

7					
8					
9					
10					

6. That between the dates starting at 12 o'clock noon on September 1, 2013 and ending at 12 o'clock noon on September 1, 2014 at least \$ 100.00 dollars worth of work and improvements were done and performed upon said claim(s) or upon one or more of a contiguous group of claims for the benefit of all, wholly or partly outside of a contiguous group of claims for the benefit of all, not including the location work.

7. That the following persons were employed to perform the work and improvements described herein: _____

Thomas E. Tierney

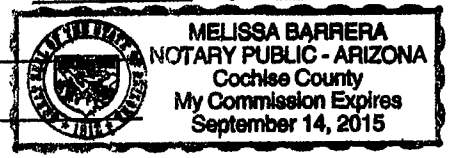
8. That the work and improvements performed were: Samples were taken from banks and old stream bed, run through a sluice and analyzed for gold.

9. Dated: 10/21/14 Signature: [Signature]

SUBSCRIBED AND SWORN TO before me, a Notary Public, this 21st day of October 2014

By: Thomas E Tierney

Notary Public [Signature]



My Commission Expires Sept. 14, 2015

Bureau of Land Management
 Arizona State Office
www.az.blm.gov

No. of Claims: 2 x \$10 = \$20.00
 Check No.: 5396 Init. A.E.
 Receipt No.: 3183068
 For BLM Use Only

Form: MCF108
 Revised Jan. 2006
 Page 2 of 2

Check here is this is a change of address.
 Telephone: 520-378-3294
 E-mail address: _____

AFFIDAVIT OF PERFORMANCE OF ANNUAL WORK

1. State of Arizona, County of Cochise ss:
 2. I (Name) Thomas E. Tierney
 3. Reside at (Address) 5565 Cobble
Mesa
 City Sierra Vista County Cochise

RECEIVED
 2014 DEC - 3 P 2: 55
 PHOENIX, ARIZONA

State AZ Zip 85650 being duly sworn, depose and say that I am a citizen of the United States, more than eighteen years of age, and that all of the facts set forth in this affidavit, subject to the provisions and penalties of 18 U.S.C. 1001 pertaining to the filing of false, fictitious, or fraudulent statements with the United States, are true and correct according to the best of my knowledge, information and belief.
 4. Owner's name and address (if not shown in Items 1-3 above). _____

5. That I am personally acquainted with the mining claim(s). The work and improvements were made by and at the expense of the owner(s) of said claim(s). Said contiguous group of claims, listed on this document, are situated in the Hartford (optional) Mining District; Cochise County, Arizona.

Line No.	AMC NUMBER	CLAIM/SITE NAME	COUNTY RECORDER DATA (if available)	TWP	RNG	SEC
1	<u>357237</u>	<u>Job #1</u>		<u>24S</u>	<u>21E</u>	<u>6</u>
2						
3						
4						
5						
6						

Form: MCF108
 Revised Jan. 2006
 Page 1 of 2

ENTERED
 DEC 05 2014
 BY: Ran

BLM
Date
Stamp

PHOENIX, ARIZONA

2014 DEC - 3 P 2:55

RECEIVED

7					
8					
9					
10					

6. That between the dates starting at 12 o'clock noon on September 1, 2013 and ending at 12 o'clock noon on September 1, 2014 at least \$ 100,000 dollars worth of work and improvements were done and performed upon said claim(s) or upon one or more of a contiguous group of claims for the benefit of all, wholly or partly outside of a contiguous group of claims for the benefit of all, not including the location work.

7. That the following persons were employed to perform the work and improvements described herein: _____

Thomas B Tierney


8. That the work and improvements performed were: samples were taken from banks and old stream beds, run through a sluice and analyzed for gold.

9. Dated: 10/21/14 Signature: [Signature]

SUBSCRIBED AND SWORN TO before me, a Notary Public, this 21st day of October 2014

By: Thomas B Tierney

Notary Public [Signature]
My Commission Expires Sept. 14, 2015



Bureau of Land Management
Arizona State Office
www.az.blm.gov

No. of Claims: 1 x \$10 = \$10.00
Check No.: 5396 Init. AA
Receipt No.: 3183068
For BLM Use Only

Form: MCF108
Revised Jan. 2006
Page 2 of 2

V. E. Tierney
P.O. Box 1415
Sierra Vista AZ 85636

2014-19640
 Page 1 of 2
 Requested By: T Tierney
 Christine Rhodes - Recorder
 Cochise County, AZ
 11-03-2014 10:23 AM Recording Fee \$13.00

Check here if this is a change of address.
 Telephone: 520-978-3297
 E-mail address: _____

AFFIDAVIT OF PERFORMANCE OF ANNUAL WORK

1. State of Arizona, County of Cochise ss:
 2. I (Name) Thomas E. Tierney
 3. Reside at (Address) 5565 Coalle
MARO
 City Sierra Vista County Cochise

RECEIVED
 2014 DEC - 3 P 2:55
 PHOENIX, ARIZONA
 BLM
 Date
 Stamp

State AZ Zip 85636 being duly sworn, depose and say that I am a citizen of the United States, more than eighteen years of age, and that all of the facts set forth in this affidavit, subject to the provisions and penalties of 18 U.S.C. 1001 pertaining to the filing of false, fictitious, or fraudulent statements with the United States, are true and correct according to the best of my knowledge, information and belief.
 4. Owner's name and address (If not shown in items 1-3 above). _____

5. That I am personally acquainted with the mining claim(s). The work and improvements were made by and at the expense of the owner(s) of said claim(s). Said contiguous group of claims, listed on this document, are situated in the Hartford (optional) Mining District; Cochise County, Arizona.

Line No.	AMC NUMBER	CLAIM/SITE NAME	COUNTY RECORDER DATA (If available)	TWP	RNG	SEC
1	<u>400113</u>	<u>Th & Y Nuggets</u>		<u>23S</u>	<u>21E</u>	<u>31</u>
2						
3						
4						
5						
6						

Form: MCF108
 Revised Jan. 2006
 Page 1 of 2

ENTERED
 DEC 05 2014
 BY: RAM

BLM
Date
Stamp
2014 DEC - 3 P 2:55
PHOENIX, ARIZONA

7						
8						
9						
10						

6. That between the dates starting at 12 o'clock noon on September 1, 20 13 and ending at 12 o'clock noon on September 1, 2014 at least \$ 100.00 dollars worth of work and improvements were done and performed upon said claim(s) or upon one or more of a contiguous group of claims for the benefit of all, wholly or partly outside of a contiguous group of claims for the benefit of all, not including the location work.

7. That the following persons were employed to perform the work and improvements described herein: _____

Thomas E Tierney


8. That the work and improvements performed were: samples were taken from banks and old stream beds, run through a sieve and analyzed for gold.

9. Dated: 10/29/14 Signature: [Signature]

SUBSCRIBED AND SWORN TO before me, a Notary Public, this 21st day of October 20 14

By: [Signature] Thomas E Tierney

Notary Public [Signature]



My Commission Expires Sept. 14, 2015

Bureau of Land Management
Arizona State Office
www.az.blm.gov

No. of Claims: 1 x \$10 = \$10.00
 Check No.: 5396 Init. ATA
 Receipt No.: 3183068
 For BLM Use Only

W.P. 11/27/14
 P.O. Box 1415
 Sierra Vista AZ 85636

Check here is this is a change of address.

Telephone: 520-378-7194

E-mail address: _____

AFFIDAVIT OF PERFORMANCE OF ANNUAL WORK

1. State of Arizona, County of Cochise ss:
 2. I (Name) Thomas T. Tierney
 3. Reside at (Address) 5565 Calle
Mamó
 City Sierra Vista county Cochise

BLM
 Date
 Stamp
 PHOENIX, ARIZONA
 2014 DEC - 3 P 2: 55
 RECEIVED

State AZ Zip 85650 being duly sworn, depose and say that I am a citizen of the United States, more than eighteen years of age, and that all of the facts set forth in this affidavit, subject to the provisions and penalties of 18 U.S.C. 1001 pertaining to the filing of false, fictitious, or fraudulent statements with the United States, are true and correct according to the best of my knowledge, information and belief.

4. Owner's name and address (if not shown in Items 1-3 above). _____

5. That I am personally acquainted with the mining claim(s). The work and improvements were made by and at the expense of the owner(s) of said claim(s). Said contiguous group of claims, listed on this document, are situated in the

Hartford (optional) Mining District; Cochise County, Arizona.

Line No.	AMC NUMBER	CLAIM/SITE NAME	COUNTY RECORDER DATA (If available)	TWP	RNG	SEC
1	302602	Big Four #1		239	20E	24
2	302603	Big Four #2		239	20E	22
3	302604	Big Four #3		239	20E	23
4						
5						
6						

Form: MCF108
 Revised Jan. 2006
 Page 1 of 2

INTERE
 DEC 05 2014
 BY: Ram

BLM
Date
Stamp

PHOENIX, ARIZONA

2014 DEC - 3 P 2 55

RECEIVED

7					
8					
9					
10					

6. That between the dates starting at 12 o'clock noon on September 1, 2013 and ending at 12 o'clock noon on September 1, 2014 at least \$100.00 dollars worth of work and improvements were done and performed upon said claim(s) or upon one or more of a contiguous group of claims for the benefit of all, wholly or partly outside of a contiguous group of claims for the benefit of all, not including the location work.

7. That the following persons were employed to perform the work and improvements described herein: Thomas E. Tierney

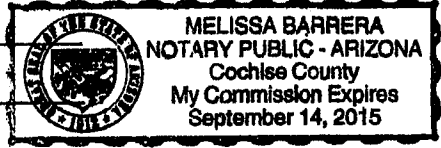
8. That the work and improvements performed were: Samples were taken from banks and old stream beds, run through a sluice box designed for gold.

9. Dated: 10/21/14 Signature: Thomas E. Tierney

SUBSCRIBED AND SWORN TO before me, a Notary Public, this 21st day of October 20 14

By: Thomas E. Tierney

Notary Public [Signature]
My Commission Expires Sept. 14, 2015



Bureau of Land Management
Arizona State Office
www.az.blm.gov

No. of Claims: 3 x \$10 = \$30.00
Check No.: 5396 Init. AT
Receipt No.: 3183068
For BLM Use Only

Form: MCF108
Revised Jan. 2006
Page 2 of 2

United States Department of the Interior
Bureau of Land Management
LANDS/RECREATION & PLANNING
ONE N CENTRAL AVE
PHOENIX, AZ 85004 -2203
Phone: 602-417-9200

Receipt

No: 3183068

Transaction #: 3276112	
Date of Transaction: 12/04/2014	
CUSTOMER:	
THOMAS E TIERNEY PO BOX 1415 SIERRA VISTA, AZ 85636-1415 US	

LINE #	QTY	DESCRIPTION	REMARKS	UNIT PRICE	TOTAL
1	1.00	LOCATABLE MINERALS / MINING CLAIMS- NOT NEW-UNADJUD, ONE AUTH NO. ONLY / MINING CLAIM MONEY RECEIVED CASES: AMC350616/\$80.00	POL (8) 2014	- n/a -	80.00
TOTAL:					\$80.00

PAYMENT INFORMATION					
1	AMOUNT:	80.00	POSTMARKED:	N/A	
	TYPE:	CHECK	RECEIVED:	12/03/2014	
	CHECK NO:	5396			
	NAME:	TIERNEY, THOMAS E PO BOX 1415 SIERRA VISTA AZ 85636-1415 US			


REMARKS

This receipt was generated by the automated BLM Collections and Billing System and is a paper representation of a portion of the official electronic record contained therein.

ENTERED
DEC 05 2014
BY: Ram



Tom E. Tierney
 PO Box 1415
 Sierra Vista, AZ 85636



7013 0600 0000 6426 2113



1000

85004

U.S. POSTAGE
 PAID
 HEREFORD, AZ
 85615
 DEC 02, '14
 AMOUNT

\$7.19
 00052987-15

BLM
 Az State Office
 Public Service sect (9527)
 1 North Central Ave
 Phoenix
 AZ 85004

RECEIVED
 PHOENIX, ARIZONA

2014 DEC -3 P 2:54

PHOENIX, ARIZONA

RETURN RECEIPT
 REQUESTED

UNITED STATES
DEPARTMENT OF THE INTERIOR
BUREAU OF LAND MANAGEMENT

MAINTENANCE FEE WAIVER CERTIFICATION

PM 1063

293158
137407
FORM APPROVED
OMB NO. 1004-0114
Expires: August 31, 2013

SEE INSTRUCTIONS ON PAGE 2

- This small miner waiver is filed for the assessment year beginning on September 1, 2014 and ending on September 1, 2015
- The undersigned and all related parties owned ten or fewer mining claims, mill, or tunnel sites located and maintained on Federal lands in the United States of America on September 1, 2014
- The undersigned have performed the assessment work required by law for each mining claim listed prior to filing this waiver and understand that by filing this form, the undersigned must file an affidavit of assessment work with the Bureau of Land Management (BLM) by the December 30th following the filing of this waiver.
- The undersigned understand that if the assessment work obligation has not yet come due under 30 U.S.C. 28 (for those claims in their first assessment year only), a notice of intent to hold reciting this condition must be recorded by the December 30th following the filing of this waiver.
- The undersigned understand that mill and tunnel sites may also be listed on this waiver and be waived from payment of the maintenance fee, and that a notice of intent to hold for these sites is required to be filed with the BLM by the December 30th following the filing of this waiver.
- The undersigned understand and acknowledge that pursuant to 43 U.S.C. 1212 and 18 U.S.C. 1001, the filing or recording of a false, fictitious, or fraudulent document with the BLM may result in a fine of up to \$250,000, a prison term not to exceed five years, or both.
- The mining claims, mill or tunnel sites for which this waiver from payment of the maintenance fees is requested are:

CLAIM OR SITE NAME	BLM RECORDATION SERIAL NUMBER
1. INT 1	AMC 293158
2. INT 2	AMC 137407
3.	
4.	
5.	
6.	
7.	
8.	
9.	
10.	

The owner(s) (claimants) of the above mining claims and sites are:

Thomas E. Tierney (Owner's Name - Please Print) Thomas E. Tierney (Owner's Signature)
P.O. Box 1415 (Owner's Mailing Address) Sierra Vista AZ 85636 (City) (State) (Zip Code)

_____ (Owner's Name - Please Print) _____ (Owner's Signature)
 _____ (Owner's Mailing Address) _____ (City) (State) (Zip Code)

_____ (Owner's Name - Please Print) _____ (Owner's Signature)
 _____ (Owner's Mailing Address) _____ (City) (State) (Zip Code)

_____ (Owner's Name - Please Print) _____ (Owner's Signature)
 _____ (Owner's Mailing Address) _____ (City) (State) (Zip Code)

ENTERED
SEP 5 2014
BY: [Signature]

RECEIVED
BLM AZ STATE OFFICE
2014 JUL 10 P 3:18
PHOENIX, ARIZONA

289-10-14

RECEIVED
BLM STATE OFFICE
2011 JUL 0 P
PHOENIX ARIZONA

(Owner's Name - Please Print)

(Owner's Mailing Address)

(Owner's Signature)

(City) (State) (Zip Code)

(Owner's Name - Please Print)

(Owner's Mailing Address)

(Owner's Signature)

(City) (State) (Zip Code)

(Owner's Name - Please Print)

(Owner's Mailing Address)

(Owner's Signature)

(City) (State) (Zip Code)

(Owner's Name - Please Print)

(Owner's Mailing Address)

(Owner's Signature)

(City) (State) (Zip Code)

18 U.S.C. 1001 and 43 U.S.C. 1212 make it a crime for any person knowingly and willfully to make to any department or agency of the United States any false, fictitious or fraudulent statements or representations as to any matter within its jurisdiction.

INSTRUCTIONS

1. This certification is made under the provisions of 43 U.S.C. § 1744 and 30 U.S.C. §28-28k and the regulations thereunder (43 CFR Part 3830).
2. The claimant(s) must fill in the dates in paragraph 1 for the beginning and ending of the assessment year for which this waiver is sought.
3. The claimant(s) must fill in the date in paragraph 2 for the beginning of the assessment year for which this waiver is sought.
4. All claim and site names and BLM serial numbers must be listed for the mining claims, mill sites, and tunnel sites for which the waiver is sought.
5. All owners of the mining claims, mill sites, and tunnel sites and their addresses must be given.
6. This waiver form must be signed by all the claimants or their designated agent, in original form. If an agent is designated, a notarized designation of agent, signed by all of the claimants with proper address given, must be submitted with this waiver.
7. This form must be filed no later than September 1st for the upcoming assessment year in the BLM State Office where the mining claims or sites are recorded, or the waiver cannot be granted by the BLM. (Example: To obtain a waiver for the assessment year 2012, which begins on September 1, 2011, you must qualify for and file for a waiver no later than September 1, 2011, in the proper BLM State Office.)
8. For all mining claims which require assessment work, you must record an affidavit of labor on or before the December 30th immediately following the filing of this waiver. For all other mining claims or sites waived, you must record a notice of intent to hold on or before the December 30th immediately following the filing of this waiver.
9. Mill and tunnel sites may also be listed on this waiver and be waived from payment of the maintenance fee. A notice of intent to hold for these sites is required to be filed by the December 30th following the filing of this waiver.

FOR OFFICIAL USE ONLY

Page 1 of 2
Requested By: T.E. Tierney
Christine Rhodes - Recorder
Cochise County, AZ
12-05-2013 10:14 AM Recording Fee \$14.00

When Recorded Return Document to:
T.E. Tierney
P.O. Box 1415
Sierra Vista
AZ 85635

Check here if this is a change of address.
Telephone: 520-378-3294
E-mail address: _____

AFFIDAVIT OF PERFORMANCE OF ANNUAL WORK

1. State of Arizona, County of Cochise ss:
2. I (Name) Thomas E. Tierney
3. Reside at (Address) 5565 Calle Marro

City Sierra Vista County Cochise

BLM
Date
Stamp
DEC-9 PM 2:32
COUNTY RECORDER
COCHISE COUNTY, ARIZONA

State AZ Zip 85650 being duly sworn, depose and say that I am a citizen of the United States, more than eighteen years of age, and that all of the facts set forth in this affidavit, subject to the provisions and penalties of 18 U.S.C. 1001 pertaining to the filing of false, fictitious, or fraudulent statements with the United States, are true and correct according to the best of my knowledge, information and belief.

4. Owner's name and address (If not shown in Items 1-3 above). _____

5. That I am personally acquainted with the mining claim(s). The work and improvements were made by and at the expense of the owner(s) of said claim(s). Said contiguous group of claims, listed on this document, are situated in the Harford (optional) Mining District; Cochise County, Arizona.

Line No.	AMC NUMBER	CLAIM/SITE NAME	COUNTY RECORDER DATA (If available)	TWP	RNG	SEC
1	<u>293158</u>	<u>TNT 1</u>		<u>24S</u>	<u>20E</u>	<u>1</u>
2	<u>137407</u>	<u>TNT 2</u>		<u>24S</u>	<u>21E</u>	
3						
4						
5						
6						

ENTERED
DEC 12 2013
BY: pr

AFFIDAVIT OF PERFORMANCE OF ANNUAL WORK - page 2

BLM
Date
Stamp

DEC 5 2 33
PHOENIX, ARIZONA

7						
8						
9						
10						

6. That between the dates starting at 12 o'clock noon on September 1, 20 12 and ending at 12 o'clock noon on September 1, 20 13 at least \$ 100.00 dollars worth of work and improvements were done and performed upon said claim(s) or upon one or more of a contiguous group of claims for the benefit of all, wholly or partly outside of a contiguous group of claims for the benefit of all, not including the location work.

7. That the following persons were employed to perform the work and improvements described herein: _____


Thomas E. Tierney

8. That the work and improvements performed were: Banks and old stream beds were excavated and samples were run thru a sluice and checked for gold.

9. Dated: 12-5-13 Signature: Thomas E. Tierney

SUBSCRIBED AND SWORN TO before me, a Notary Public, this 5 day of December 2013

By: Thomas E Tierney
Notary Public [Signature]
My Commission Expires 4-12-2017



Bureau of Land Management
Arizona State Office
www.az.blm.gov

No. of Claims: 2 x \$10 = \$20.00
Check No.: 5051 Init. [Initials]
Receipt No.: 2927521
For BLM Use Only

United States Department of the Interior
Bureau of Land Management
 LANDS/RECREATION & PLANNING
 ONE N CENTRAL AVE
 PHOENIX, AZ 85004 -2203
 Phone: 602-417-9200

Receipt

No: 2927521

Transaction #: 3014796	
Date of Transaction: 12/10/2013	
CUSTOMER:	
THOMAS E TIERNEY PO BOX 1415 SIERRA VISTA, AZ 85636-1415 US	

LINE #	QTY	DESCRIPTION	REMARKS	UNIT PRICE	TOTAL
1	1.00	LOCATABLE MINERALS / MINING CLAIMS- NOT NEW-UNADJUD, ONE AUTH NO. ONLY / MINING CLAIM MONEY RECEIVED CASES: AMC350616/\$80.00	POL (8) 2013	- n/a -	80.00
TOTAL:					\$80.00

PAYMENT INFORMATION			
1	AMOUNT:	80.00	POSTMARKED: 12/06/2013
	TYPE:	CHECK	RECEIVED: 12/09/2013
	CHECK NO:	5251	
	NAME:	TIERNEY, THOMAS E PO BOX 1415 SIERRA VISTA AZ 85636-1415 US	

REMARKS


This receipt was generated by the automated BLM Collections and Billing System and is a paper representation of a portion of the official electronic record contained therein.

T

Tom E. Tierney
PO Box 1415
Sierra Vista, AZ 85636

PLACE STICKER AT TOP OF ENVELOPE TO THE RIGHT
OF THE RETURN ADDRESS. FOLD AT DOTTED LINE

CERTIFIED MAIL™



7012 3050 0001 8368 7975



1000

85004

U.S. POSTAGE
PAID
HEREFORD, AZ
85615
DEC 06 '13
AMOUNT

\$6.77
00029403-08

B L M,
AZ state office
Public Service Dept. (952)
1 North Central Ave,
Phoenix
AZ, 85004

UNITED STATES
DEPARTMENT OF THE INTERIOR
BUREAU OF LAND MANAGEMENT

MAINTENANCE FEE WAIVER CERTIFICATION

299

AMC 293158
137407

FORM APPROVED
OMB NO. 1004-0114
Expires: August 31, 2013

SEE INSTRUCTIONS ON PAGE 2

- This small miner waiver is filed for the assessment year beginning on September 1, ~~2012~~²⁰¹³ and ending on September 1, ~~2013~~²⁰¹⁴.
- The undersigned and all related parties own ten or fewer mining claims, mill, or tunnel sites located and maintained on Federal lands in the United States of America on September 1, ~~2012~~²⁰¹³.
- The undersigned have performed the assessment work required by law for each mining claim listed prior to filing this waiver and understand that by filing this form, the undersigned must file an affidavit of assessment work with the Bureau of Land Management (BLM) by the December 30th following the filing of this waiver.
- The undersigned understand that if the assessment work obligation has not yet come due under 30 U.S.C. 28 (for those claims in their first assessment year only), a notice of intent to hold reciting this condition must be recorded by the December 30th following the filing of this waiver.
- The undersigned understand that mill and tunnel sites may also be listed on this waiver and be waived from payment of the maintenance fee, and that a notice of intent to hold for these sites is required to be filed with the BLM by the December 30th following the filing of this waiver.
- The undersigned understand and acknowledge that pursuant to 43 U.S.C. 1212 and 18 U.S.C. 1001, the filing or recording of a false, fictitious, or fraudulent document with the BLM may result in a fine of up to \$250,000, a prison term not to exceed five years, or both.
- The mining claims, mill or tunnel sites for which this waiver from payment of the maintenance fees is requested are:

CLAIM OR SITE NAME	BLM RECORDATION SERIAL NUMBER
1. <i>293158</i>	<i>AMC 293158</i>
2. <i>137407</i>	<i>AMC 137407</i>
3.	
4.	<i>293158</i>
5.	<i>137407</i>
6.	
7.	
8.	
9.	
10.	

The owner(s) (claimants) of the above mining claims and sites are:

Thomas E. Tierney
(Owner's Name - Please Print)
P.O. Box 1415
(Owner's Mailing Address)

Thomas E. Tierney
(Owner's Signature)
Sierona Vista *AZ* *85636*
(City) (State) (Zip Code)

(Owner's Name - Please Print)

(Owner's Signature)

(Owner's Mailing Address)

(City)

(State)

(Zip Code)

(Owner's Name - Please Print)

(Owner's Signature)

(Owner's Mailing Address)

(City)

(State)

(Zip Code)

(Owner's Name - Please Print)

(Owner's Signature)

(Owner's Mailing Address)

(City)

(State)

(Zip Code)

(Continued on page 2)

ENTERED
SEP 17 2013
BY: *pm*

2/PS

RECEIVED
BLM AZ STATE OFFICE
PHOENIX, ARIZONA
2013 SEP 15 10:45

(Owner's Name - Please Print)

(Owner's Signature)

(Owner's Mailing Address)

(City)

(State)

(Zip Code)

(Owner's Name - Please Print)

(Owner's Signature)

(Owner's Mailing Address)

(City)

(State)

(Zip Code)

(Owner's Name - Please Print)

(Owner's Signature)

(Owner's Mailing Address)

(City)

(State)

(Zip Code)

(Owner's Name - Please Print)

(Owner's Signature)

(Owner's Mailing Address)

(City)

(State)

(Zip Code)

18 U.S.C. 1001 and 43 U.S.C. 1212 make it a crime for any person knowingly and willfully to make to any department or agency of the United States any false, fictitious or fraudulent statements or representations as to any matter within its jurisdiction.

INSTRUCTIONS

1. This certification is made under the provisions of 43 U.S.C. § 1744 and 30 U.S.C. §28-28k and the regulations thereunder (43 CFR Part 3830).
2. The claimant(s) must fill in the dates in paragraph 1 for the beginning and ending of the assessment year for which this waiver is sought.
3. The claimant(s) must fill in the date in paragraph 2 for the beginning of the assessment year for which this waiver is sought.
4. All claim and site names and BLM serial numbers must be listed for the mining claims, mill sites, and tunnel sites for which the waiver is sought.
5. All owners of the mining claims, mill sites, and tunnel sites and their addresses must be given.
6. This waiver form must be signed by all the claimants or their designated agent, in original form. If an agent is designated, a notarized designation of agent, signed by all of the claimants with proper address given, must be submitted with this waiver.
7. This form must be filed no later than September 1st for the upcoming assessment year in the BLM State Office where the mining claims or sites are recorded, or the waiver cannot be granted by the BLM. (Example: To obtain a waiver for the assessment year 2012, which begins on September 1, 2011, you must qualify for and file for a waiver no later than September 1, 2011, in the proper BLM State Office.)
8. For all mining claims which require assessment work, you must record an affidavit of labor on or before the December 30th immediately following the filing of this waiver. For all other mining claims or sites waived, you must record a notice of intent to hold on or before the December 30th immediately following the filing of this waiver.
9. Mill and tunnel sites may also be listed on this waiver and be waived from payment of the maintenance fee. A notice of intent to hold for these sites is required to be filed by the December 30th following the filing of this waiver.

FOR OFFICIAL USE ONLY

RECEIVED
BLM AZ STATE
2012 AUG 15 2:46
PHOENIX, AZ

2012-03475
Page 1 of
Requested by: T.E. Tierney
Christine Rhodes - Recorder
Cochise County, AZ
10-22-2012 09:14 AM Recording Fee \$14.00

When Recorded Return Document to:

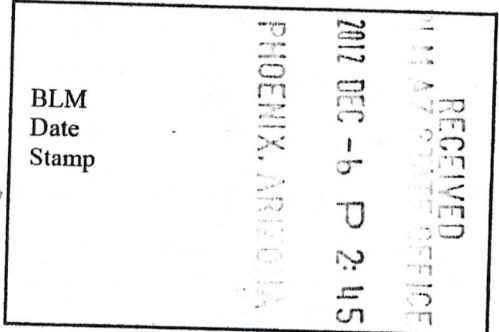
T.E. Tierney
P.O. Box 1475
Sierra Vista
AZ 85636

AMC 302602
351233
352315
293158
137407

Check here if this is a change of address.
Telephone: 520-478-3294
E-mail address: _____

AFFIDAVIT OF PERFORMANCE OF ANNUAL WORK

- 1. State of Arizona, County of Cochise ss:
- 2. I (Name) Thomas E. Tierney
- 3. Reside at (Address) 5565 Calle Marco



City Sierra Vista County Cochise

State AZ Zip 85650 being duly sworn, depose and say that I am a citizen of the United States, more than eighteen years of age, and that all of the facts set forth in this affidavit, subject to the provisions and penalties of 18 U.S.C. 1001 pertaining to the filing of false, fictitious, or fraudulent statements with the United States, are true and correct according to the best of my knowledge, information and belief.

4. Owner's name and address (If not shown in Items 1-3 above), _____

5. That I am personally acquainted with the mining claim(s). The work and improvements were made by and at the expense of the owner(s) of said claim(s). Said contiguous group of claims, listed on this document, are situated in the

Hartford (optional) Mining District; Cochise County, Arizona.

Line No.	AMC NUMBER	CLAIM/SITE NAME	COUNTY RECORDER DATA (If available)	TWP	RNG	SEC
1	<u>302604</u>	<u>Big Four #1</u>		<u>23S</u>	<u>20E</u>	<u>24</u>
2	<u>302603</u>	<u>Big Four #2</u>		<u>23S</u>	<u>20E</u>	<u>24</u>
3	<u>302604</u>	<u>Big Four #3</u>		<u>23S</u>	<u>20E</u>	<u>23</u>
4						
5						
6						

Form: MCF108
Revised Jan. 2006
Page 1 of 2

ENTERED INTO COMPUTER

1/9/13 AT

AFFIDAVIT OF PERFORMANCE ANNUAL WORK - page 2

RECEIVED
 BLM STATE OFFICE
 2012 DEC -6 P 2:45
 PHOENIX, ARIZONA
 BLM
 Date
 Stamp

7					
8					
9					
10					

6. That between the dates starting at 12 o'clock noon on September 1, 20 11 and ending at 12 o'clock noon on September 1, 20 12 at least \$ 100.00 dollars worth of work and improvements were done and performed upon said claim(s) or upon one or more of a contiguous group of claims for the benefit of all, wholly or partly outside of a contiguous group of claims for the benefit of all, not including the location work.

7. That the following persons were employed to perform the work and improvements described herein: _____


T. E. Tierney

8. That the work and improvements performed were: samples were taken from old stream beds and banks, they were then processed and analyzed for gold,

9. Dated: 10/11/12 Signature: [Signature]

SUBSCRIBED AND SWORN TO before me, a Notary Public, this 11 day of Oct 20 12

By: T. E. Tierney
 Notary Public [Signature]



My Commission Expires 11/06/2012

No. of Claims: 3 x \$10 = \$30. -
 Check No.: 5083 Init. Ad
 Receipt No.: 2703752
 For BLM Use Only

Bureau of Land Management
 Arizona State Office
www.az.blm.gov

Form: MCF108
 Revised Jan. 2006
 Page 2 of 2

When Recorded Return Document to:

T.E. Tierney
P.O. Box 14115
Sierra Vista
AZ 85636

Check here is this is a change of address.

Telephone: 520-378-3294

E-mail address: _____

Amc 3 51233

AFFIDAVIT OF PERFORMANCE OF ANNUAL WORK

1. State of Arizona, County of Cochise ss:

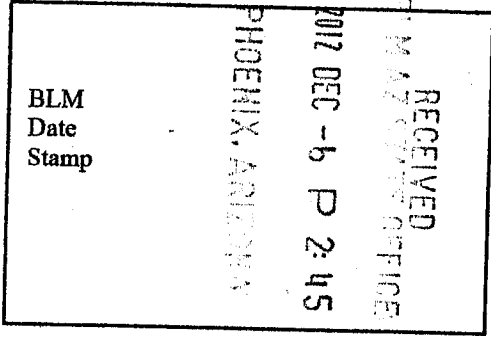
2. I (Name) Thomas E. Tierney

3. Reside at (Address) 5565 Calle Mendocino

City Sierra Vista County Cochise

State AZ Zip 85640 being duly sworn, depose and say that I am a citizen of the United States, more than eighteen years of age, and that all of the facts set forth in this affidavit, subject to the provisions and penalties of 18 U.S.C. 1001 pertaining to the filing of false, fictitious, or fraudulent statements with the United States, are true and correct according to the best of my knowledge, information and belief.

4. Owner's name and address (If not shown in Items 1-3 above). _____



5. That I am personally acquainted with the mining claim(s). The work and improvements were made by and at the expense of the owner(s) of said claim(s). Said contiguous group of claims, listed on this document, are situated in the

Hartford (optional) Mining District; Cochise County, Arizona.

Line No.	AMC NUMBER	CLAIM/SITE NAME	COUNTY RECORDER DATA (If available)	TWP	RNG	SEC
1	351233	J6B#1		24S	21E	6
2						
3						
4						
5						
6						

AFFIDAVIT OF PERFORMANCE — ANNUAL WORK — page 2

RECEIVED
 BLM
 Date
 Stamp
 PHOENIX, ARIZONA
 2012 DEC - 6 P 2:45

7					
8					
9					
10					

6. That between the dates starting at 12 o'clock noon on September 1, 20 11 and ending at 12 o'clock noon on September 1, 20 12 at least \$ 100.00 dollars worth of work and improvements were done and performed upon said claim(s) or upon one or more of a contiguous group of claims for the benefit of all, wholly or partly outside of a contiguous group of claims for the benefit of all, not including the location work.

7. That the following persons were employed to perform the work and improvements described herein: _____

T.E. Tierney

8. That the work and improvements performed were: Samples taken from old streambeds and banks were processed and analyzed for gold.

9. Dated: 10-17-12 Signature: T.E. Tierney

SUBSCRIBED AND SWORN TO before me, a Notary Public, this 11 day of Oct 20 12

By: T.E. Tierney
 Notary Public [Signature]
 My Commission Expires 11/06/12

EVONNE M ROBERTS
 NOTARY PUBLIC - ARIZONA
 COCHISE COUNTY
 My Commission Expires
 November 6, 2012

Bureau of Land Management
 Arizona State Office
www.az.blm.gov

No. of Claims: 1 x \$10 = \$10.00
 Check No.: 5083 Init. Adl
 Receipt No.: 2703752
 For BLM Use Only

Form: MCF108
 Revised Jan. 2006
 Page 2 of 2

When Recorded Return Document to:

T.E. Tierney
P.O. Box 1415
Sierra Vista
Az 85636

2012-23473

Page 1 of 2

Requested By: T.E. Tierney

Christine Rhodes - Recorder

Cochise County, AZ

10-22-2012 09:14 AM Recording Fee \$14.00

Check here if this is a change of address.

Telephone: 520-378-3294

E-mail address: _____

AMC 352315

AFFIDAVIT OF PERFORMANCE OF ANNUAL WORK

1. State of Arizona, County of Cochise ss:

2. I (Name) Thomas E. Tierney

3. Reside at (Address) 5565 Calle Moreno

City Sierra Vista County Cochise

State AZ Zip 85650 being duly sworn, depose and say that I am a citizen of the United States, more than eighteen years of age, and that all of the facts set forth in this affidavit, subject to the provisions and penalties of 18 U.S.C. 1001 pertaining to the filing of false, fictitious, or fraudulent statements with the United States, are true and correct according to the best of my knowledge, information and belief.

4. Owner's name and address (if not shown in Items 1-3 above) _____

RECEIVED
 COUNTY RECORDER OFFICE
 2012 DEC -6 P 2:45
 PHOENIX, ARIZONA

BLM
 Date
 Stamp

5. That I am personally acquainted with the mining claim(s). The work and improvements were made by and at the expense of the owner(s) of said claim(s). Said contiguous group of claims, listed on this document, are situated in the

Hartford (optional) Mining District; Cochise County, Arizona.

Line No.	AMC NUMBER	CLAIM/SITE NAME	COUNTY RECORDER DATA (If available)	TWP	RNG	SEC
1	352315	SF 60		249	20E	1
2						
3						
4						
5						
6						

AFFIDAVIT OF PERFORMANCE ANNUAL WORK - page 2

RECEIVED
 ARIZONA STATE OFFICE
 2012 DEC -6 P 2:45
 PHOENIX, ARIZONA
 BLM
 Date
 Stamp

7						
8						
9						
10						

6. That between the dates starting at 12 o'clock noon on September 1, 20 11 and ending at 12 o'clock noon on September 1, 2012, at least \$ 100.00 dollars worth of work and improvements were done and performed upon said claim(s) or upon one or more of a contiguous group of claims for the benefit of all, wholly or partly outside of a contiguous group of claims for the benefit of all, not including the location work.

7. That the following persons were employed to perform the work and improvements described herein: _____

Thomas E Tierney

8. That the work and improvements performed were: samples were taken from old streambeds and banks then processed and analyzed for gold content.


9. Dated: 10/11/12 Signature: [Signature]

SUBSCRIBED AND SWORN TO before me, a Notary Public, this 11 day of Oct 20 12

By: Thomas E Tierney

Notary Public [Signature]

My Commission Expires 11/30/2012



Bureau of Land Management
 Arizona State Office
www.az.blm.gov

No. of Claims: 1 x \$10 = \$10.00
 Check No.: 5083 Init. AD
 Receipt No.: 2703752
 For BLM Use Only

Form: MCF108
 Revised Jan. 2006
 Page 2 of 2

When Recorded Return Document to:

T.E. Tierney
P.O. Box 1415
Sierra Vista
Az 85636

Check here if this is a change of address.

Telephone: 520-378-3294

E-mail address: _____

AMC 293158
137407

AFFIDAVIT OF PERFORMANCE OF ANNUAL WORK

1. State of Arizona, County of Cochise ss:

2. I (Name) Thomas E. Tierney

3. Reside at (Address) 5565 Calle Mano

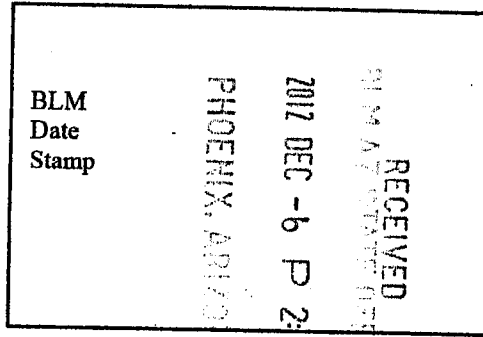
City Sierra Vista County Cochise

State AZ Zip 85650 being duly sworn, depose and say that I am a citizen of the United States, more than eighteen years of age, and that all of the facts set forth in this affidavit, subject to the provisions and penalties of 18 U.S.C. 1001 pertaining to the filing of false, fictitious, or fraudulent statements with the United States, are true and correct according to the best of my knowledge, information and belief.

4. Owner's name and address (If not shown in Items 1-3 above). _____

5. That I am personally acquainted with the mining claim(s). The work and improvements were made by and at the expense of the owner(s) of said claim(s). Said contiguous group of claims, listed on this document, are situated in the

Hartford (optional) Mining District; Cochise County, Arizona.



Line No.	AMC NUMBER	CLAIM/SITE NAME	COUNTY RECORDER DATA (If available)	TWP	RNG	SEC
1	<u>293158</u>	<u>TNT 1</u>		<u>24S</u>	<u>20E</u>	<u>1</u>
2	<u>137407</u>	<u>TNT 2</u>		<u>24S</u>	<u>21E</u>	<u>6</u>
3						
4						
5						
6						

AFFIDAVIT OF PERFORMANCE ANNUAL WORK - page 2

RECEIVED
BLM AZ STATE OFFICE
2012 DEC - 6 P 2:49
PHOENIX, ARIZONA
BLM
Date
Stamp

7					
8					
9					
10					

6. That between the dates starting at 12 o'clock noon on September 1, 20 11 and ending at 12 o'clock noon on September 1, 20 12, at least \$ 100.00 dollars worth of work and improvements were done and performed upon said claim(s) or upon one or more of a contiguous group of claims for the benefit of all, wholly or partly outside of a contiguous group of claims for the benefit of all, not including the location work.

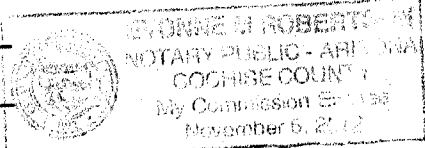
7. That the following persons were employed to perform the work and improvements described herein: _____

Thomas E Tierney
8. That the work and improvements performed were: Old streambeds and banks were excavated, samples taken, run thru a sieve, panned and analyzed for Gold.

9. Dated: 10/11/12 Signature: [Signature]

SUBSCRIBED AND SWORN TO before me, a Notary Public, this 11 day of Oct 20 12

By: Thomas E Tierney
Notary Public [Signature]
My Commission Expires 11/06/2012



No. of Claims: 2 x \$10 = \$20-
Check No.: 5083 Init. A.H.
Receipt No.: 2703752
For BLM Use Only

Bureau of Land Management
Arizona State Office
www.az.blm.gov



Mr Tom Tierney
 PO Box 1415
 Sierra VISTA AZ 85636

PLACE STICKER AT TOP OF ENVELOPE TO THE RIGHT
 OF THE RETURN ADDRESS, FOLD AT DOTTED LINE

CERTIFIED MAIL™



7011 2970 0002 1825 9268



1000



85004

U.S. POSTAGE
 PAID
 HEREFORD, AZ
 85615
 DEC 04, 12
 AMOUNT


\$6.40
 00029403-08

RECEIVED
 AZ STATE OFFICE

2012 DEC -6 P 2:45

PHOENIX, AR

*Bl A
 Az State Office
 Public Set (452)
 1 N. Central Ave
 Phoenix, Az 85007*



United States Department of the Interior
Bureau of Land Management
 LANDS/RECREATION & PLANNING
 ONE N CENTRAL AVE
 PHOENIX, AZ 85004 -2203
 Phone: 602-417-9200

Receipt

No: 2703752

Transaction #: 2785743	ENTERED INTO COMPUTER
Date of Transaction: 12/07/2012	
CUSTOMER:	
THOMAS E TIERNEY PO BOX 1415 SIERRA VISTA, AZ 85636-1415 US	

LINE #	QTY	DESCRIPTION	REMARKS	UNIT PRICE	TOTAL
1	1.00	LOCATABLE MINERALS / MINING CLAIMS-NOT NEW-UNADJUD, ONE AUTH NO. ONLY / MINING CLAIM MONEY RECEIVED CASES: AMC302602/\$70.00	POL - 7	- n/a -	70.00
TOTAL:					\$70.00

PAYMENT INFORMATION					
1	AMOUNT:	70.00	POSTMARKED:	12/04/2012	
	TYPE:	CHECK	RECEIVED:	12/06/2012	
	CHECK NO:	5083			
	NAME:	TIERNEY, THOMAS E PO BOX 1415 SIERRA VISTA AZ 85636-1415 US			

REMARKS

This receipt was generated by the automated BLM Collections and Billing System and is a paper representation of a portion of the official electronic record contained therein.

Lead Amc #'s (PB) FEB 04 2013
Amc 302602
 351233
 352315
 293158
 137407

UNITED STATES
DEPARTMENT OF THE INTERIOR
BUREAU OF LAND MANAGEMENT

MAINTENANCE FEE WAIVER CERTIFICATION

SEE INSTRUCTIONS ON PAGE 2

FORM APPROVED
OMB NO. 1004-0114

Expires: February 28, 2010

AMC 293158
AMC 137407

R2

75

- This small miner waiver is filed for the assessment year beginning at noon on September 1, 2012 and ending at noon on September 1, 2013.
- The undersigned and all related parties owned ten or fewer mining claims, mill, or tunnel sites located and maintained on Federal lands in the United States of America on September 1, 2012.
- The undersigned have performed the assessment work required by law for each mining claim listed prior to filing this waiver and understand that by filing this form; an affidavit of assessment work must be recorded by the December 30th following the filing of this waiver.
- The undersigned understand that if the assessment work obligation has not yet come due under 30 U.S.C. 28 (for those claims in their first assessment year only); a notice of intent to hold reciting this condition must be recorded by the December 30th following the filing of this waiver.
- The undersigned understand that mill and tunnel sites may also be listed upon this waiver and be waived from payment of the maintenance fee; and that a notice of intent to hold for these sites is required to be recorded by the December 30th immediately following the filing of this waiver.
- The undersigned understand and acknowledge that pursuant to 43 U.S.C. 1212 and 18 U.S.C. 1001; the filing or recording of a false, fictitious, or fraudulent document with the Bureau of Land Management may result in a fine of up to \$250,000, a prison term not to exceed five years, or both.
- The mining claims, mill or tunnel sites for which this waiver from payment of the maintenance fees is requested are:

CLAIM OR SITE NAME

BLM RECORDATION SERIAL NUMBER

CLAIM OR SITE NAME	BLM RECORDATION SERIAL NUMBER
1. TNT 1	AMC 293158
2. TNT 2	AMC 137407
3.	
4.	
5.	
6.	
7.	
8.	
9.	
10.	

RECEIVED
BLM AZ STATE OFFICE
2012 JUL 13 P 2:01
PHOENIX, ARIZONA

The owner(s) (claimants) of the above mining claims and sites are:

Thomas E. Tierney
(Owner's Name - Please Print)

Thomas E. Tierney
(Owner's Signature)

P.O. Box 1415
(Street or P.O. Box)

Sierra Vista AZ 85636
(City) (State) (Zip Code)

(Owner's Name - Please Print)

(Owner's Signature)

(Street or P.O. Box)

(City) (State) (Zip Code)

(Owner's Name - Please Print)

(Owner's Signature)

(Street or P.O. Box)

(City) (State) (Zip Code)

ENTERED IN COMPUTER

RE 8-8-12
Correction Entered
RE 8-16-12

UNITED STATES
DEPARTMENT OF THE INTERIOR
BUREAU OF LAND MANAGEMENT

MAINTENANCE FEE WAIVER CERTIFICATION

FORM APPROVED
OMB NO. 1004-0114

75

Expires: February 28, 2010

AMC 293158
AMC 137407

SEE INSTRUCTIONS ON PAGE 2

- This small miner waiver is filed for the assessment year beginning at noon on September 1, 2012 and ending at noon on September 1, 2013 United States of America on September 1, 2012.
- The undersigned and all related parties owned ten or fewer mining claims, mill, or tunnel sites located and maintained on Federal lands in the
- The undersigned have performed the assessment work required by law for each mining claim listed prior to filing this waiver and understand that by filing this form, an affidavit of assessment work must be recorded by the December 30th following the filing of this waiver.
- The undersigned understand that if the assessment work obligation has not yet come due under 30 U.S.C. 28 (for those claims in their first assessment year only); a notice of intent to hold reciting this condition must be recorded by the December 30th following the filing of this waiver.
- The undersigned understand that mill and tunnel sites may also be listed upon this waiver and be waived from payment of the maintenance fee; and that a notice of intent to hold for these sites is required to be recorded by the December 30th immediately following the filing of this waiver.
- The undersigned understand and acknowledge that pursuant to 43 U.S.C. 1212 and 18 U.S.C. 1001; the filing or recording of a false, fictitious, or fraudulent document with the Bureau of Land Management may result in a fine of up to \$250,000, a prison term not to exceed five years, or both.
- The mining claims, mill or tunnel sites for which this waiver from payment of the maintenance fees is requested are:

CLAIM OR SITE NAME	BLM RECORDATION SERIAL NUMBER
1. TNT 1	AMC 293158
2. TNT 2	AMC 137407
3.	
4.	
5.	
6.	
7.	
8.	
9.	
10.	

RECEIVED
BLM AZ STATE OFFICE
2012 JUL 13 P 2:07
PHOENIX, ARIZONA

The owner(s) (claimants) of the above mining claims and sites are:

Thomas F. Tierney
(Owner's Name - Please Print)

(Owner's Signature)

P.O. Box 1415
(Street or P.O. Box)

Sierra Vista AZ 85636
(City) (State) (Zip Code)

(Owner's Name - Please Print)

(Owner's Signature)

(Street or P.O. Box)

(City) (State) (Zip Code)

(Owner's Name - Please Print)

(Owner's Signature)

(Street or P.O. Box)

(City) (State) (Zip Code)

ENTERED IN COMPUTER

RS 8-8-12

(Owner's Name - Please Print)

(Owner's Signature)

(Street or P.O. Box)

(City)

(State)

(Zip Code)

(Owner's Name - Please Print)

(Owner's Signature)

(Street or P.O. Box)

(City)

(State)

(Zip Code)

(Owner's Name - Please Print)

(Owner's Signature)

(Street or P.O. Box)

(City)

(State)

(Zip Code)

(Owner's Name - Please Print)

(Owner's Signature)

(Street or P.O. Box)

(City)

(State)

(Zip Code)

RECEIVED
BLM AZ STATE OFFICE
2002 JUL 13 P 2:01
PHOENIX ARIZONA

Title 18 U.S.C. Section 1001 and Title 43 U.S.C. Section 1212 makes it a crime for any person knowingly and willfully to make to any department or agency of the United States any false, fictitious or fraudulent statements or representations as to any matter within its jurisdiction.

INSTRUCTIONS

1. This certification is made under the provisions of §1744 of Title 43 and § 28-28k of Title 30 of the United States Code; and the regulations thereunder (43 CFR Part 3830).
2. The claimant(s) must fill in the dates in paragraph 1 for the beginning and ending of the assessment year for which this waiver is sought.
3. The claimant(s) must fill in the date in paragraph 2 for the beginning of the assessment year for which this waiver is sought.
4. All claim and site names and Bureau of Land Management (BLM) serial numbers must be listed for the mining claims, mill sites, and tunnel sites for which the waiver is sought.
5. All owners of the mining claims, mill sites, and tunnel sites and their addresses must be given.
6. This waiver form must be signed by all the claimants or their designated agent, in original form. If an agent is designated, a notarized designation of agent, signed by all of the claimants with proper address given, must be submitted with this waiver.
7. This form must be filed no later than September 1st for the upcoming assessment year in the BLM State Office where the mining claims or sites are recorded, or the waiver cannot be granted by the BLM. (Example: to obtain a waiver for the assessment year 2000, which begins at noon on September 1, 1999, you must qualify for and file for a waiver no later than September 1, 1999, in the proper BLM State Office).
8. For all mining claims which require assessment work, you must record an affidavit of labor on or before the December 30th immediately following the filing of this waiver. For all other mining claims or sites waived, you must record a notice of intent to hold on or before the December 30th immediately following the filing of this waiver.
9. Mill and tunnel sites may also be listed upon this waiver and be waived from payment of the maintenance fee. A notice of intent to hold for these sites is required to be filed by the December 30th following the filing of this waiver.

FOR OFFICIAL USE ONLY

When Recorded Return Document to:

T.E. Tierney
P.O. Box 1415
Sierra Vista
AZ 85636

AMC 351233
352315
293158
137407
302602

Check here is this is a change of address.

Telephone: 520-378-3294

E-mail address: _____

AFFIDAVIT OF PERFORMANCE OF ANNUAL WORK

- 1. State of Arizona, County of Cochise ss:
- 2. I (Name) THOMAS E. TIERNEY
- 3. Reside at (Address) 5565 Calle Manco

RECEIVED
BLM AZ STATE OFFICE
2011 DEC -1 PM 2:13
PINALIA, ARIZONA
BLM
Date
Stamp

City Sierra Vista County Cochise

State AZ Zip 85650 being duly sworn, depose and say that I am a citizen of the United States, more than eighteen years of age, and that all of the facts set forth in this affidavit, subject to the provisions and penalties of 18 U.S.C. 1001 pertaining to the filing of false, fictitious, or fraudulent statements with the United States, are true and correct according to the best of my knowledge, information and belief.

4. Owner's name and address (If not shown in Items 1-3 above). _____

5. That I am personally acquainted with the mining claim(s). The work and improvements were made by and at the expense of the owner(s) of said claim(s). Said contiguous group of claims, listed on this document, are situated in the

Hartford (optional) Mining District; Cochise County, Arizona.

Line No.	AMC NUMBER	CLAIM/SITE NAME	COUNTY RECORDER DATA (If available)	TWP	RNG	SEC
1	<u>351233</u>	<u>TAB 1</u>		<u>24S</u>	<u>21E</u>	<u>6</u>
2						
3						
4						
5						
6						

ENTERED INTO COMPUTER

12/7/11 AT

AFFIDAVIT OF PERFORMANCE OF ANNUAL WORK – page 2

BLM
Date
Stamp

RECEIVED
BLM AZ STATE OFFICE
2011 DEC - 1 PM 2:13
PHOENIX, ARIZONA

7						
8						
9						
10						

6. That between the dates starting at 12 o'clock noon on September 1, 20 10 and ending at 12 o'clock noon on September 1, 20 11 at least \$ 100.00 dollars worth of work and improvements were done and performed upon said claim(s) or upon one or more of a contiguous group of claims for the benefit of all, wholly or partly outside of a contiguous group of claims for the benefit of all, not including the location work.

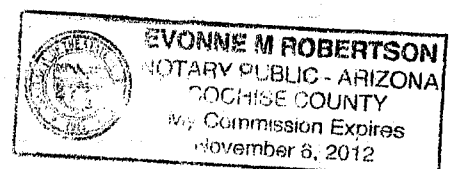
7. That the following persons were employed to perform the work and improvements described herein: T.E. Tierney

8. That the work and improvements performed were: Samples taken from old stream beds and hill sides. These were then processed and analyzed for gold.

9. Dated: 11/21/11 Signature: Thomas E. Tierney

SUBSCRIBED AND SWORN TO before me, a Notary Public, this 21 day of NOV 20 11

By: Evonne M Robertson
Notary Public Evonne M Robertson
My Commission Expires 11/06/2012



Bureau of Land Management
Arizona State Office
www.az.blm.gov

No. of Claims: 1 x \$10 = 10.00
Check No.: _____ Init. ET
Receipt No.: 2473691
For BLM Use Only

Requested By: T.E. Tierney
Christine Rhodes - Recorder
Cochise County, AZ

11-30-2011 08:52 AM Recording Fee \$18.00

When Recorded Return Document to:

T.E. Tierney
P.O. Box 1415
Sierra Vista
AZ, 85636

Amc 352315

Check here if this is a change of address.

Telephone: 520-348-3214

E-mail address: _____

AFFIDAVIT OF PERFORMANCE OF ANNUAL WORK

1. State of Arizona, County of Cochise ss:

2. I (Name) Thomas E. Tierney

3. Reside at (Address) 5565 Calle Mariano

City Sierra Vista County Cochise

State AZ zip 85650 being duly sworn, depose and say that I am a citizen of the United States, more than eighteen years of age, and that all of the facts set forth in this affidavit, subject to the provisions and penalties of 18 U.S.C. 1001 pertaining to the filing of false, fictitious, or fraudulent statements with the United States, are true and correct according to the best of my knowledge, information and belief.

4. Owner's name and address (If not shown in Items 1-3 above). See Attch

5. That I am personally acquainted with the mining claim(s). The work and improvements were made by and at the expense of the owner(s) of said claim(s). Said contiguous group of claims, listed on this document, are situated in the

Hartford (optional) Mining District; Cochise County, Arizona.

RECEIVED
BLM AZ STATE OFFICE
2011 DEC -1 PM 2:13
TUCSON, ARIZONA

Line No.	AMC NUMBER	CLAIM/SITE NAME	COUNTY RECORDER DATA (If available)	TWP	RNG	SEC
1	352315	SF 60		24S	20E	1
2						
3						
4						
5						
6						

AFFIDAVIT OF PERFORMANCE OF ANNUAL WORK – page 2

BLM
Date
Stamp

RECEIVED
BLM AZ STATE OFFICE

7							
8							
9							
10							

6. That between the dates starting at 12 o'clock noon on September 1, 20 10 and ending at 12 o'clock noon on September 1, 20 11 at least \$ 100.00 dollars worth of work and improvements were done and performed upon said claim(s) or upon one or more of a contiguous group of claims for the benefit of all, wholly or partly outside of a contiguous group of claims for the benefit of all, not including the location work.

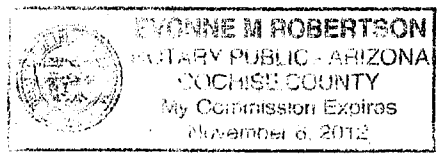
7. That the following persons were employed to perform the work and improvements described herein: Thomas E. Tierney and David J. Keeney

8. That the work and improvements performed were: samples were dug from old stream beds and banks. The samples were then processed and analyzed for gold.

9. Dated: 11-27-11 Signature: [Signature]

SUBSCRIBED AND SWORN TO before me, a Notary Public, this 21 day of Nov 20 11

By: [Signature]
Notary Public [Signature]
My Commission Expires 11/01/2011



Bureau of Land Management
Arizona State Office
www.az.blm.gov

No. of Claims: 1 x \$10 = 10.00
Check No.: [Blank] Init. [Signature]
Receipt No.: 2473691
For BLM Use Only

When Recorded Return Document to:

T.E. Tierney
P.O. Box 1415
Sierra Vista
AZ 85636

Amc 293158
137409

Check here if this is a change of address.

Telephone: 520-378-7294

E-mail address: _____

AFFIDAVIT OF PERFORMANCE OF ANNUAL WORK

1. State of Arizona, County of Cochise ss:

2. I (Name) Thomas E Tierney

3. Reside at (Address) 5565 Calle Marjo

City Sierra Vista County Cochise

State Az Zip 85640 being duly sworn, depose and say that I am a citizen of the United States, more than eighteen years of age, and that all of the facts set forth in this affidavit, subject to the provisions and penalties of 18 U.S.C. 1001 pertaining to the filing of false, fictitious, or fraudulent statements with the United States, are true and correct according to the best of my knowledge, information and belief.

4. Owner's name and address (if not shown in Items 1-3 above). _____

5. That I am personally acquainted with the mining claim(s). The work and improvements were made by and at the expense of the owner(s) of said claim(s). Said contiguous group of claims, listed on this document, are situated in the

Hartford (optional) Mining District; Cochise County, Arizona.

RECEIVED
BLM AZ STATE OFFICE
2011 DEC - 1 PM 2:13
TULSA, ARIZONA
BLM
Date
Stamp

Line No.	AMC NUMBER	CLAIM/SITE NAME	COUNTY RECORDER DATA (if available)	TWP	RNG	SEC
1	293158	TNT 1		24S	20E	1
2	137409	TNT 2		24S	21E	6
3						
4						
5						
6						

AFFIDAVIT OF PERFORMANCE OF ANNUAL WORK – page 2

BLM Date Stamp	PHOENIX, ARIZONA 2011 DEC -1 PM 2:13
----------------------	---

RECEIVED
BLM AVASTA OFFICE

7						
8						
9						
10						

6. That between the dates starting at 12 o'clock noon on September 1, 20 10 and ending at 12 o'clock noon on September 1, 20 11 at least \$ 100.00 dollars worth of work and improvements were done and performed upon said claim(s) or upon one or more of a contiguous group of claims for the benefit of all, wholly or partly outside of a contiguous group of claims for the benefit of all, not including the location work.

7. That the following persons were employed to perform the work and improvements described herein: _____

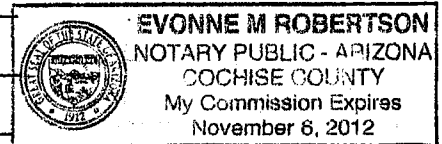
Thomas E. Tierney

8. That the work and improvements performed were: old streambed and bank were excavated, samples taken for thru a sluice pan and the results analyzed for Gold.

9. Dated: 11/21/11 Signature: Thomas E. Tierney

SUBSCRIBED AND SWORN TO before me, a Notary Public, this 21 day of NOV 20 11

By: Evonne M Robertson
Notary Public [Signature]



My Commission Expires 11/06/12

No. of Claims:	<u>2</u> x \$10 = <u>20.00</u>
Check No.:	Init. <u>STG</u>
Receipt No.:	<u>2473697</u>
For BLM Use Only	

Bureau of Land Management
Arizona State Office
www.az.blm.gov

When Recorded Return Document to:

T.E. Tierney
P.O. Box 1415
Sierra Vista
AZ 85636

AMC 302602

Check here is this is a change of address.

Telephone: 520-348-3294

E-mail address: _____

AFFIDAVIT OF PERFORMANCE OF ANNUAL WORK

1. State of Arizona, County of Cochise ss:

2. I (Name) Thomas E. Tierney

3. Reside at (Address) 5565 Calle Moreno

City Sierra Vista County Cochise

State AZ Zip 85650

(being duly sworn, depose and say that I am a citizen of the United States, more than eighteen years of age, and that all of the facts set forth in this affidavit, subject to the provisions and penalties of 18 U.S.C. 1001 pertaining to the filing of false, fictitious, or fraudulent statements with the United States, are true and correct according to the best of my knowledge, information and belief.

4. Owner's name and address (If not shown in Items 1-3 above). _____

RECEIVED
BLM AZ STATE OFFICE
2011 DEC - 1 PM 2:13
PHOENIX, ARIZONA
BLM
Date
Stamp

5. That I am personally acquainted with the mining claim(s). The work and improvements were made by and at the expense of the owner(s) of said claim(s). Said contiguous group of claims, listed on this document, are situated in the

Hartford (optional) Mining District; Cochise County, Arizona.

Line No.	AMC NUMBER	CLAIM/SITE NAME	COUNTY RECORDER DATA (If available)	TWP	RNG	SEC
1	302602	Big Four #1		23S	20E	24
2	302603	Big Four #2		23S	20E	24
3	302604	Big Four #3		23S	20E	23
4						
5						
6						

AFFIDAVIT OF PERFORMANCE OF ANNUAL WORK – page 2

BLM
Date
Stamp

RECEIVED
BLM AZ STATE OFFICE

7							
8							
9							
10							

6. That between the dates starting at 12 o'clock noon on September 1, 2010 and ending at 12 o'clock noon on September 1, 2011 at least \$ 100,000 dollars worth of work and improvements were done and performed upon said claim(s) or upon one or more of a contiguous group of claims for the benefit of all, wholly or partly outside of a contiguous group of claims for the benefit of all, not including the location work.


7. That the following persons were employed to perform the work and improvements described herein: T.E. Tierney and Larry Story.

8. That the work and improvements performed were: samples were taken from old stream bed and hill sides, which were then processed and analyzed for gold.

9. Dated: 11/21/11 Signature: [Signature]

SUBSCRIBED AND SWORN TO before me, a Notary Public, this 21 day of Nov 20 11

By: [Signature]
Notary Public [Signature]
My Commission Expires 11/6/2012



Bureau of Land Management
Arizona State Office
www.az.blm.gov

No. of Claims: 3 x \$10 = 30.00
 Check No.: _____ Init. SMZ
 Receipt No.: 2473691
 For BLM Use Only

David Kemery

2876 Canyon View Dr.

Sierra Vista, Az. 85650

520-378-9509

Tom Tierney

PO Box 1415

Sierra Vista, Az. 85636

520-378-3294

Larry Story

6131 Karen Dr.

Sierra Vista, Az. 85635

520-458-0135

RECEIVED
BLM AZ STATE OFFICE
2011 DEC -1 PM 2:13
PHOENIX, ARIZONA

T. E. Tierney
PO Box 1415
Sierra Vista, AZ 85636

PLACE STICKER AT TOP OF ENVELOPE TO THE RIGHT
OF THE RETURN ADDRESS, FOLD AT DOTTED LINE
CERTIFIED MAIL™


7011 0110 0002 4913 0880


U.S. POSTAGE
PAID
HEREFORD, AZ
85615
NOV 30, 11
AMOUNT
\$6.23
00029403-08
1000 85004

RETURN
RECEIPT
REQUESTED

BLM
AZ state office
Public Service Section (952)
1 North Central Ave.
Phoenix
AZ 85004

RECEIVED
BLM AZ STATE OFFICE
2011 DEC -1 PM 2:13
PHOENIX, ARIZONA



United States Department of the Interior
 Bureau of Land Management
 LANDS/RECREATION & PLANNING
 ONE N CENTRAL AVE
 PHOENIX, AZ 85004 -2203
 Phone: 602-417-9200

Receipt

No: 2473691

Transaction #: 2550054		ENTERED INTO COMPUTER
Date of Transaction: 12/02/2011		
CUSTOMER:		
THOMAS E TIERNEY PO BOX 1415 SIERRA VISTA, AZ 85636-1415 US		

LINE #	QTY	DESCRIPTION	REMARKS	UNIT PRICE	TOTAL
1	1.00	LOCATABLE MINERALS / MINING CLAIMS-NOT NEW-UNADJUD, ONE AUTH NO. ONLY / MINING CLAIM MONEY RECEIVED CASES: AMC351233/\$70.00	POL-7	- n/a -	70.00
TOTAL:					\$70.00

PAYMENT INFORMATION					
1	AMOUNT:	70.00	POSTMARKED:	11/30/2011	
	TYPE:	CHECK	RECEIVED:	12/02/2011	
	CHECK NO:	4911			
	NAME:	TIERNEY, THOMAS E PO BOX 1415 SIERRA VISTA AZ 85636-1415 US			

REMARKS

This receipt was generated by the automated BLM Collections and Billing System and is a paper representation of a portion of the official electronic record contained therein.

UNITED STATES
DEPARTMENT OF THE INTERIOR
BUREAU OF LAND MANAGEMENT

MAINTENANCE FEE WAIVER CERTIFICATION

Amc 293158

FORM APPROVED
OMB NO. 1004-0114
Expires: February 28, 2010

150

SEE INSTRUCTIONS ON PAGE 2

Amc 137407

- This small miner waiver is filed for the assessment year beginning at noon on September 1, 2010 and ending at noon on September 1, 2011.
- The undersigned and all related parties owned ten or fewer mining claims, mill, or tunnel sites located and maintained on Federal lands in the United States of America on September 1, 2010.
- The undersigned have performed the assessment work required by law for each mining claim listed prior to filing this waiver and understand that by filing this form; an affidavit of assessment work must be recorded by the December 30th following the filing of this waiver.
- The undersigned understand that if the assessment work obligation has not yet come due under 30 U.S.C. 28 (for those claims in their first assessment year only); a notice of intent to hold reciting this condition must be recorded by the December 30th following the filing of this waiver.
- The undersigned understand that mill and tunnel sites may also be listed upon this waiver and be waived from payment of the maintenance fee; and that a notice of intent to hold for these sites is required to be recorded by the December 30th immediately following the filing of this waiver.
- The undersigned understand and acknowledge that pursuant to 43 U.S.C. 1212 and 18 U.S.C. 1001; the filing or recording of a false, fictitious, or fraudulent document with the Bureau of Land Management may result in a fine of up to \$250,000, a prison term not to exceed five years, or both.
- The mining claims, mill or tunnel sites for which this waiver from payment of the maintenance fees is requested are:

	CLAIM OR SITE NAME	BLM RECORDATION SERIAL NUMBER
1.	TNT 1	AMC 293158
2.	TNT 2	AMC 137407
3.		
4.		
5.		
6.		
7.		
8.		
9.		
10.		

The owner(s) (claimants) of the above mining claims and sites are:

Thomas E. Tierney
(Owner's Name - Please Print)

P.O. Box 1415
(Street or P.O. Box)

Sierra Vista AZ 85636
(City) (State) (Zip Code)

Thomas E. Tierney
(Owner's Signature)

(Owner's Name - Please Print)

(Street or P.O. Box)

(City) (State) (Zip Code)

(Owner's Signature)

(Owner's Name - Please Print)

(Street or P.O. Box)

(City) (State) (Zip Code)

ENTERED INTO COMPUTER

AUG 04 2011 PB

RECEIVED
BLM ARIZONA
AUG 3 P 2:07

2/PB

(Owner's Name - Please Print)

(Owner's Signature)

(Street or P.O. Box)

(City)

(State)

(Zip Code)

(Owner's Name - Please Print)

(Owner's Signature)

(Street or P.O. Box)

(City)

(State)

(Zip Code)

(Owner's Name - Please Print)

(Owner's Signature)

(Street or P.O. Box)

(City)

(State)

(Zip Code)

(Owner's Name - Please Print)

(Owner's Signature)

(Street or P.O. Box)

(City)

(State)

(Zip Code)

Title 18 U.S.C. Section 1001 and Title 43 U.S.C. Section 1212 makes it a crime for any person knowingly and willfully to make to any department or agency of the United States any false, fictitious or fraudulent statements or representations as to any matter within its jurisdiction.

INSTRUCTIONS

1. This certification is made under the provisions of §1744 of Title 43 and § 28-28k of Title 30 of the United States Code; and the regulations thereunder (43 CFR Part 3830).
2. The claimant(s) must fill in the dates in paragraph 1 for the beginning and ending of the assessment year for which this waiver is sought.
3. The claimant(s) must fill in the date in paragraph 2 for the beginning of the assessment year for which this waiver is sought.
4. All claim and site names and Bureau of Land Management (BLM) serial numbers must be listed for the mining claims, mill sites, and tunnel sites for which the waiver is sought.
5. All owners of the mining claims, mill sites, and tunnel sites and their addresses must be given.
6. This waiver form must be signed by all the claimants or their designated agent, in original form. If an agent is designated, a notarized designation of agent, signed by all of the claimants with proper address given, must be submitted with this waiver.
7. This form must be filed no later than September 1st for the upcoming assessment year in the BLM State Office where the mining claims or sites are recorded, or the waiver cannot be granted by the BLM. (Example: to obtain a waiver for the assessment year 2000, which begins at noon on September 1, 1999, you must qualify for and file for a waiver no later than September 1, 1999, in the proper BLM State Office).
8. For all mining claims which require assessment work, you must record an affidavit of labor on or before the December 30th immediately following the filing of this waiver. For all other mining claims or sites waived, you must record a notice of intent to hold on or before the December 30th immediately following the filing of this waiver.
9. Mill and tunnel sites may also be listed upon this waiver and be waived from payment of the maintenance fee. A notice of intent to hold for these sites is required to be filed by the December 30th following the filing of this waiver.

PHOENIX, ARIZONA

2011 AUG - 3 P 2:47

RECEIVED BLM AZ STATE OFFICE

FOR OFFICIAL USE ONLY



Tom Tierney
PO Box 1415
Sierra VISTA AZ 85636-1415

CERTIFIED MAIL™



7009 1410 0000 1348 2787

2011 AUG -3 P 2:07

PHOENIX, ARIZONA



1000

85004

U.S. POSTAGE
PAID
HEREFORD, AZ
85613
AUG 02, 11
AMOUNT

\$6.23

00062309-09

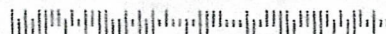
RETURN-RECEIPT
REQUESTED

To!
BLM
Az. State Office
Public service sect (952)
1 N. Central Ave.
Phoenix
AZ 85004

RECEIVED
PHOENIX STATE OFFICE

2011 AUG -3 P 2:07

ARIZONA



When Recorded Return Document to:

T.E. Tierney
P.O. BOX 1415
Sierra Vista
AZ, 85636

Check here is this is a change of address.

Telephone: 520-378-3244

E-mail address: _____

AMC 293158

AMC 137407

AMC 351233

AFFIDAVIT OF PERFORMANCE OF ANNUAL WORK

1. State of Arizona, County of Cochise ss:

2. I (Name) Thomas E. Tierney

3. Reside at (Address) 5565 Calle Mayo

RECEIVED
BLM AZ STATE OFFICE
200 DEC 30 A 8:02
PHOENIX, ARIZONA

BLM
Date
Stamp

City Sierra Vista County Cochise

State Az Zip 85650 being duly sworn, depose and say that I am a citizen of the United States, more than eighteen years of age, and that all of the facts set forth in this affidavit, subject to the provisions and penalties of 18 U.S.C. 1001 pertaining to the filing of false, fictitious, or fraudulent statements with the United States, are true and correct according to the best of my knowledge, information and belief.

4. Owner's name and address (If not shown in Items 1-3 above). _____

5. That I am personally acquainted with the mining claim(s). The work and improvements were made by and at the expense of the owner(s) of said claim(s). Said contiguous group of claims, listed on this document, are situated in the

Hartford (optional) Mining District; Cochise County, Arizona.

Line No.	AMC NUMBER	CLAIM/SITE NAME	COUNTY RECORDER DATA (If available)	TWP	RNG	SEC
1	293158	TNT #1		24S	20E	1
2	137407	TNT #2		24S	21E	6
3	351233	J&B #1		24S	21E	6
4						
5						
6						

Requested By: T.E. TIERNEY
Christina Rhodes - Recorder
Cochise County, AZ
12-21-2010 12:18 PM Recording Fee \$18.00

When Recorded Return Document to:

T.E. Tierney
P.O. Box 1415
Sierra Vista
Az. 85636

Check here is this is a change of address.

Telephone: 520-378-7294

E-mail address: _____

AFFIDAVIT OF PERFORMANCE OF ANNUAL WORK

1. State of Arizona, County of Cochise ss:

2. I (Name) Thomas E. Tierney

3. Reside at (Address) 5565 Calle Mano

RECEIVED
BLM AZ STATE OFFICE
2010 DEC 30 A 8:02
PHOENIX, ARIZONA
BLM
Date
Stamp

City Sierra Vista County Cochise

State Az zip 85650 being duly sworn, depose and say that I am a citizen of the United States, more than eighteen years of age, and that all of the facts set forth in this affidavit, subject to the provisions and penalties of 18 U.S.C. 1001 pertaining to the filing of false, fictitious, or fraudulent statements with the United States, are true and correct according to the best of my knowledge, information and belief.

4. Owner's name and address (If not shown in Items 1-3 above) _____

5. That I am personally acquainted with the mining claim(s). The work and improvements were made by and at the expense of the owner(s) of said claim(s). Said contiguous group of claims, listed on this document, are situated in the

Heartford (Optional) Mining District; _____ County, Arizona.

Line No.	AMC NUMBER	CLAIM/SITE NAME	COUNTY RECORDER DATA (If available)	TWP	RNG	SEC
1	302602	Big Four #1		23 S	20 E	24
2	302603	Big Four #2		23 S	20 E	24
3	302604	Big Four #3		23 S	20 E	23
4						
5						
6						

Requested By: T.E. TIERNEY
Christine Rhodes - Recorder
Cochise County, AZ
12-21-2010 12:18 PM Recording Fee \$18.00

When Recorded Return Document to:

T.E. Tierney
P.O. Box 1415
Sierra Vista
AZ, 85636

Check here is this is a change of address.

Telephone: 520-378-3299

E-mail address: _____

RECEIVED
BLM AZ STATE OFFICE
2010 DEC 30 A 8:03
PHOENIX, ARIZONA

AFFIDAVIT OF PERFORMANCE OF ANNUAL WORK

1. State of Arizona, County of Cochise ss:

2. I (Name) Thomas E. Tierney

3. Reside at (Address) 9565 Calle Mano

BLM
Date
Stamp

City Sierra Vista county Cochise

State AZ 85650 being duly sworn, depose and say that I am a citizen of the United States, more than eighteen years of age, and that all of the facts set forth in this affidavit, subject to the provisions and penalties of 18 U.S.C. 1001 pertaining to the filing of false, fictitious, or fraudulent statements with the United States, are true and correct according to the best of my knowledge, information and belief.

4. Owner's name and address (if not shown in Items 1-3 above). See Attachment

5. That I am personally acquainted with the mining claim(s). The work and improvements were made by and at the expense of the owner(s) of said claim(s). Said contiguous group of claims, listed on this document, are situated in the

(optional) Mining District; _____ County, Arizona.

Line No.	AMC NUMBER	CLAIM/SITE NAME	COUNTY RECORDER DATA (if available)	TWP	RNG	SEC
1	352715	SF 60		24S	20E	1
2						
3						
4						
5						
6						

Additional mailing addresses & phone numbers.

Thomas E. Tierney
P.O. Box 1415
Sierra Vista
Az. 85636
520-378-3294

David Kemery
2876 Canyon View Dr.
Sierra Vista
Az. 85650
520-378-9509

Larry Story
6131 Karen Dr.
Sierra Vista
85635
520-458-0135

RECEIVED
BLMAZ STATE OFFICE
2010 DEC 30 A 8:03
PHOENIX, ARIZONA

United States Department of the Interior
 Bureau of Land Management
 LANDS/RECREATION & PLANNING
 ONE N CENTRAL AVE
 PHOENIX, AZ 85004 -2203
 Phone:

Receipt

No:

2270685

Transaction #: 2342391	
Date of Transaction: 12/30/2010	
CUSTOMER:	
THOMAS E TIERNEY PO BOX 1415 SIERRA VISTA, AZ 85636-1415 US	

LINE #	QTY	DESCRIPTION	REMARKS	UNIT PRICE	TOTAL
1	1.00	LOCATABLE MINERALS / MINING CLAIMS-NOT NEW-UNADJUD, ONE AUTH NO. ONLY / MINING CLAIM MONEY RECEIVED CASES: AMC293158/\$70.00	POL 2010/7	- n/a -	70.00
TOTAL:					\$70.00


PAYMENT INFORMATION					
1	AMOUNT:	70.00	POSTMARKED:	12/27/2010	
	TYPE:	CHECK	RECEIVED:	12/30/2010	
	CHECK NO:	4712			
	NAME:	TIERNEY, THOMAS E PO BOX 1415 SIERRA VISTA AZ 85636-1415 US			

REMARKS

This receipt was generated by the automated BLM Collections and Billing System and is a paper representation of a portion of the official electronic record contained therein.



Tom E Tierney
 PO Box 1415
 Sierra VISTA AZ 85636-1415



7009 1410 0000 1349 1789

SON AZ 856
 27 DEC 2010 PM 3 L



USA FIRST CLASS PERMIT NO. 1000 PHOENIX AZ



1000



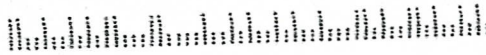
85004

U.S. POSTAGE
 PAID
 HEREFOR AZ
 DEC 27, 10
 AMOUNT

\$5.10
 00062309109

RETURN-RECEIPT
 REQUESTED

BLM
 AZ state office
 Public service sect. (952)
 1 North Central Ave.
 Phoenix
 AZ, 85004



UNITED STATES
DEPARTMENT OF THE INTERIOR
BUREAU OF LAND MANAGEMENT

88

Amc 293158

137407
FORM APPROVED
OMB NO. 1004-0114
Expires: March 31, 1997

MAINTENANCE FEE PAYMENT WAIVER CERTIFICATION

This small miner waiver is filed to hold the claims/sites listed below for the assessment year beginning at noon on the first September 1 following the official filing of this form with BLM.

The undersigned owner(s) of the mining claims/sites listed below hereby certify under penalty of 18 U.S.C. 1001 and 43 U.S.C. 1212 that:

I/We control, or will control, ten or fewer mining claims/sites located and maintained on Federal land in the United States of America on the August 31 that is one day before the beginning of the assessment year indicated in line one above.

I/We have/will performed/perform assessment work upon the claims listed below for the current assessment year as of the August 31 indicated in line three above. This work meets the requirements of the General Mining Law of 1872, as amended; the Act of August 10, 1993; and the regulations at 43 CFR 3833 and 3850. Such work will be described on our affidavit of labor.

The mining claims and sites for which the above waiver from payment of the maintenance fees is made are:

CLAIM NAME	BLM RECORDATION SERIAL NUMBER
1. TNT 1	AMC 293158
2. TNT 2	AMC 137407
3.	
4.	
5.	
6.	
7.	
8.	
9.	
10.	

RECEIVED
BLM AZ STATE OFFICE
2010 JUL 16 P 2:35
PHOENIX, ARIZONA

All owner(s) of the above mining claims and sites are filing for this waiver.

I/We understand and acknowledge that pursuant to 43 U.S.C. 1212 and 18 U.S.C. 1001, the filing of a false, fictitious, or fraudulent document with the Bureau of Land Management may result in a fine of up to \$10,000, a prison term not to exceed five years, or both.

Thomas E. Tierney ✓
(Owner's Name - Please Print)

Thomas E. Tierney
(Owner's Signature)

P.O. Box 1415
(Street or P.O. Box)

Sierra Vista AZ 85636
(City) (State) (Zip Code)

ENTERED INTO COMPUTER

AUG 18 2010 PB

(Owner's Name - Please Print)

(Owner's Signature)

(Street or P.O. Box)

(City)

(State)

(Zip Code)

(Owner's Name - Please Print)

(Owner's Signature)

(Street or P.O. Box)

(City)

(State)

(Zip Code)

(Owner's Name - Please Print)

(Owner's Signature)

(Street or P.O. Box)

(City)

(State)

(Zip Code)

(Continued on reverse)

2/PB

(Owner's Name - Please Print)

(Street or P.O. Box)

(Owner's Name - Please Print)

(Street or P.O. Box)

(Owner's Name - Please Print)

(Street or P.O. Box)

(Owner's Name - Please Print)

(Street or P.O. Box)

(Owner's Signature)

(City)

(State)

(Zip Code)

(Owner's Signature)

(City)

(State)

(Zip Code)

(Owner's Signature)

(City)

(State)

(Zip Code)

(Owner's Signature)

(City)

(State)

(Zip Code)

INSTRUCTIONS

1. This certification of waiver from payment of maintenance fees is made under the provisions of the Act of August 10, 1993 (107 Stat. 312 [1993]), and §1744 of Title 43 and §28-28k of Title 30 of the United States Code; and the regulations thereunder (43 CFR 3833 and 3850).
2. This waiver must be filed in advance of the assessment year for which a waiver is sought, but in no event be filed later than the August 31st preceding the assessment year for which the waiver is sought.
3. You must still record your affidavit of assessment work for claims listed and/or Notices of Intention to Hold for any sites listed with the BLM by each December 30th, and the local recording office under State law, as in the past.
4. This waiver must be filed in the BLM State Office where the mining claims are recorded.
5. If the claims and sites are located in more than one State, a separate waiver form must be filed in each State in which they are held. The total number of claims and sites listed on separate waiver forms cannot exceed ten.
6. All claim names and Bureau of Land Management (BLM) serial numbers must be listed for all mining claims and sites for which a waiver is sought.
7. All owners and their addresses must be listed.
8. This waiver form must be signed by all of the owners or their designated agent. If an agent is designated, a statement appointing the agent, must be submitted with this certification, if a designation of agent is not currently on file with the BLM State office where your claims and sites are recorded.
9. Mining claims and sites held by a husband and wife, either jointly or individually, or their children under the age of discretion, shall be counted towards the 10 claim limit. Mining claims and sites held in co-ownership, or by an association of locators, by a partnership, or by a corporation shall be counted towards the 10 claim limit for claimants that have an interest in these entities.
10. Failure to pay the maintenance fee or meet the requirements for waiver from payment of the maintenance fee by any August 31st deadline for the following assessment year shall cause the mining claims and sites to be declared null and void.

NOTICE

The Privacy Act of 1974 and the regulation in 43 CFR 2.48(d) provide that you be furnished the following information in connection with the information required by this certification of exemption from rental fees form.

AUTHORITY: 30 U.S.C. 28-28e; 43 U.S.C. 1201, 1740, and 1744; and the Act of August 10, 1993 (107 Stat. 312); 43 CFR 3833 and 3850.

PRINCIPLE PURPOSE: This information is to be used to verify that the owner(s) of a mining claim has complied with the Act of August 10, 1993 (107 Stat. 312), and is entitled to perform assessment work in lieu of paying the maintenance fee for the mining claims listed on this form.

ROUTINE USE: (1) Adjudication of the claimant(s) certification of waiver from paying the maintenance fee otherwise required by the Act of August 10, 1993 (107 Stat. 312); (2) Disclosure may be made to appropriate Federal agencies when location is made within the agency's geographic area of responsibility. (3) Information from the record and/or the record will be transferred to the appropriate Federal, State, or local agency, or a member of the public in response to a specific request for pertinent information. (4) Information may also be provided to the

BURDEN HOURS STATEMENT

Public reporting burden for this form is estimated to average 5 minutes per response, including time to review instructions, gathering and maintaining data, and completing and reviewing the form. Direct comments regarding this burden estimate, or any other aspect of this form, to the Department of the Interior, Bureau of Land Management, Information Collection Clearance Officer (871), 1849 C Street, N.W., Washington, D.C. 20240; and the Office of Management and Budget, Paperwork Reduction Project (1004-0114), Washington, D.C. 20503.

Department of Justice or in a proceeding before a court or adjudicative body; or to Federal, State, local or foreign agencies when needed for enforcement of civil or criminal codes or applicable regulations concerning title rights upon the public land.

EFFECT OF NOT PROVIDING INFORMATION: Disclosure of this information is required by the Act of August 10, 1993 (107 Stat. 312) and 43 CFR 3833 for those owner(s) wishing to take the small miners waiver allowed under 43 CFR 3833 and 3850. Failure to supply the information required in this form to support the owner(s) certification of waiver from payment of the otherwise required maintenance fees will result in the waiver being disallowed and the mining claims declared null and void by the Bureau of Land Management (BLM).

The Paperwork Reduction Act of 1980 (44 U.S.C. 3501, et seq.) requires us to tell you that:

This information is being collected to allow the BLM to determine if you qualify for a waiver from the payment of \$100 per mining claim maintenance fee established by the Act of August 10, 1993 (107 Stat. 312) and the implementing regulations at 43 CFR 3833 and 3850. A response to this request is required in accordance with the statute (107 Stat. 312) to retain your benefit.

FOR OFFICIAL USE ONLY

T.E. Tierney
P.O. Box 1415
Sierra Vista
AZ 85636
Telephone # (520) 378-3294

[Empty box for BLM use]

2009-27939
Page 1 of 2
Requested By: T E TIERNEY
Christine Rhodes - Recorder
Cochise County, AZ
11-19-2009 09:24 AM Recording Fee \$19.00

AMC852315
351233
302602
293158
137407

CHECK ONE

AFFIDAVIT OF PERFORMANCE OF ANNUAL WORK

Also fill in ITEMS 1 through 9 and the reverse side of this document.

NOTICE OF INTENTION TO HOLD

I intend to hold the claim(s) /site(s) listed on the reverse side of this document for the calendar year 19___. Also fill in ITEMS 1 through 4 and ITEM 9.

NOTICES OF INTENTION TO HOLD ARE FOR MILL SITES AND TUNNEL SITES OR FOR MINING CLAIMS WHEN ASSESSMENT WORK HAS NOT BEEN DONE, REGARDLESS OF WHETHER THE ANNUAL ASSESSMENT HAS BEEN SUSPENDED, DEFERRED, OR NOT YET ACCRUED. THE FILING OF A NOTICE OF INTENTION TO HOLD SHALL NOT RELIEVE THE OWNER OF COMPLYING WITH FEDERAL AND STATE LAWS PERTAINING TO THE PERFORMANCE OF ANNUAL ASSESSMENT WORK. NOTICES OF INTENTION TO HOLD FOR MILL SITES OR TUNNEL SITES NEED NOT BE COUNTY RECORDED. FOR MINING CLAIMS THE FORM FILED WITH BLM MUST BE IDENTICAL TO THE ONE THAT WAS OR WILL BE FILED WITH THE COUNTY.

Evidence of Annual Assessment Work or a Notice of Intention to Hold must be filed each calendar year following the calendar year in which the Claim/site was located.

ALL CLAIMS LISTED ON A SINGLE AFFIDAVIT MUST BE CONTIGUOUS.

1. State of Arizona, County of Cochise ss:
2. I, (Name) Thomas E. Tierney
3. Residual (Address) 5565 Calle Nuevo
City Sierra Vista, County Cochise, State AZ, Zip 85635

being duly sworn, deposes and says that he/she is a citizen of the United States, more than eighteen years of age, that all of the facts set forth in this affidavit/notice, subject to the provisions and penalties of 18 USC 1001 pertaining to the filing of false, fictitious, or fraudulent statements with the United States, are true and correct according to the best of my knowledge, information and belief.

4. Owner's Name and Address (If not shown in Items 1-3 above) CHECK HERE IF THIS IS A CHANGE OF ADDRESS
Thomas E. Tierney David J. Kerrey Stephen J. Kerrey
P.O. Box 1415 P.O. Box 125 270 Douglas St.
Sierra Vista AZ 85636 Heretford AZ, 85615 Bisbee AZ, 85603

5. That I am personally acquainted with the mining claim(s). The work and improvements were made by and at the expense of the owner(s) of said claim(s). Said contiguous group of claims, listed on the reverse side of this document, are situated in the Heatherford Mining District, Cochise County, Arizona

6. That between the dates starting at 12 o'clock noon on September 1, 2009 and ending at 12 o'clock noon on September 1, 2009 at least \$ 100.00 dollars worth of work and improvements were done and performed upon said claim(s) or upon one or more of a contiguous group of claims for the benefit of all, or wholly or partly outside of a contiguous group of claims for the benefit of all, not including the location work.

7. That the following persons were employed to perform the work and improvements described herein: Thomas E. Tierney and David J. Kerrey

8. That the work and improvements performed were: samples were taken from the old stream beds and mill sites, samples were run through a sluice, panned and analyzed for gold.

9. Dated 11-19-09, Signature Thomas E. Tierney
SUBSCRIBED AND SWORN TO before me, a Notary Public, this 19 day of November, 2009
by Thomas Tierney

Notary Public Heather Lopez
MY COMMISSION EXPIRES _____
HEATHER LOPEZ
NOTARY PUBLIC - ARIZONA
COCHISE COUNTY
My Comm. Exp: April 29, 2011

For BLM Use Only
2009 DEC 10 9 26
BLM AZ STATE OFFICE



1/20

they may be listed as follows

SAMPLE 1-10

A MC 19640-49

Dkt/Pg # 1025/1-10 (or)

4N

20W 36

RECORDING # 9106173-82

CLAIM/SITE NAME	SERIAL NUMBER	Dkt/Pg or Recording # of ORIGINAL LOCATION NOTICEI	TWN SHP	RNG	SEC(S)
1. SF 60	A MC 352315	990618665	24S	20E	1
2.	A MC				
3.	A MC				
4.	A MC				
5.	A MC				
6.	A MC				
7.	A MC				
8.	A MC				
9.	A MC				
10.	A MC				
11.	A MC				
12.	A MC				
13.	A MC				
14.	A MC				
15.	A MC				
16.	A MC				
17.	A MC				
18.	A MC				
19.	A MC				
20.	A MC				
21.	A MC				
22.	A MC				
23.	A MC				
24.	A MC				
25.	A MC				
26.	A MC				
27.	A MC				
28.	A MC				
29.	A MC				
30.	A MC				

**FILE WITH: BUREAU OF LAND MANAGEMENT, 222 NORTH CENTRAL AVENUE,
 PHOENIX, AZ 85004-2203 and the respective county recorder, ON OR BEFORE
 DECEMBER 30th (NOT THE 31st), BLM REQUIRES A \$5.00 NONREFUNDABLE
 SERVICE CHARGE FOR EACH MINING CLAIM, MILL SITE OR TUNNEL SITE,**

T.E. Tierney
P.O. Box 1415
Sierra Vista
Az. 85636
Telephone # (520) 378-3294

[Empty box for BLM use]

2009-27936
Page 1 of 2
Requested By: T E TIERNEY
Christine Rhodes - Recorder
Cochise County, AZ
11-19-2009 09:24 AM Recording Fee \$19.00

AFFIDAVIT OF PERFORMANCE OF ANNUAL WORK

Also fill in ITEMS 1 through 9 and the reverse side of this document.

CHECK
ONE

NOTICE OF INTENTION TO HOLD

I intend to hold the claim(s) /site(s) listed on the reverse side of this document for the calendar year 19___. Also fill in ITEMS 1 through 4 and ITEM 9.

NOTICES OF INTENTION TO HOLD ARE FOR MILL SITES AND TUNNEL SITES OR FOR MINING CLAIMS WHEN ASSESSMENT WORK HAS NOT BEEN DONE, REGARDLESS OF WHETHER THE ANNUAL ASSESSMENT HAS BEEN SUSPENDED, DEFERRED, OR NOT YET ACCRUED. THE FILING OF A NOTICE OF INTENTION TO HOLD SHALL NOT RELIEVE THE OWNER OF COMPLYING WITH FEDERAL AND STATE LAWS PERTAINING TO THE PERFORMANCE OF ANNUAL ASSESSMENT WORK. NOTICES OF INTENTION TO HOLD FOR MILL SITES OR TUNNEL SITES NEED NOT BE COUNTY RECORDED. FOR MINING CLAIMS THE FORM FILED WITH BLM MUST BE IDENTICAL TO THE ONE THAT WAS OR WILL BE FILED WITH THE COUNTY.

Evidence of Annual Assessment Work or a Notice of Intention to Hold must be filed each calendar year following the calendar year in which the Claim/site was located.

ALL CLAIMS LISTED ON A SINGLE AFFIDAVIT MUST BE CONTIGUOUS.

RECEIVED
STATIST OFFICE
NOV 10 9 25
ARIZONA

- 1. State of Arizona, County of Cochise SS:
- 2. I, (Name) Thomas E. Tierney
- 3. Reside at (Address) 5565 Calle Moreno
City Sierra Vista County Cochise State Az. Zip 85636

being duly sworn, deposes and says that he/she is a citizen of the United States, more than eighteen years of age, that all of the facts set forth in this affidavit/notice, subject to the provisions and penalties of 18 USC 1001 pertaining to the filing of false, fictitious, or fraudulent statements with the United States, are true and correct according to the best of my knowledge, information and belief.

- 4. Owner's Name and Address (If not shown in items 1-3 above) CHECK HERE IF THIS IS A CHANGE OF ADDRESS
Thomas E. Tierney
P.O. Box 1415
Sierra Vista Az. 85636

- 5. That I am personally acquainted with the mining claim(s). The work and improvements were made by and at the expense of the owner(s) of said claim(s). Said contiguous group of claims, listed on the reverse side of this document, are situated in the Hartford Mining District, Cochise County, Arizona

- 6. That between the dates starting at 12 o'clock noon on September 1, 2008 and ending at 12 o'clock noon on September 1, 2009 at least \$ 100.00 dollars worth of work and improvements were done and performed upon said claim(s) or upon one or more of a contiguous group of claims for the benefit of all, or wholly or partly outside of a contiguous group of claims for the benefit of all, not including the location work.

- 7. That the following persons were employed to perform the work and improvements described herein: Thomas E. Tierney

- 8. That the work and improvements performed were: Samples were taken from old stream beds and hill sides which were run through a shaker pan and ditched for gold.

- 9. Dated 11-19-09 Signature Thomas E. Tierney
SUBSCRIBED AND SWORN TO before me, a Notary Public, this 19 day of November 2009
by Thomas Tierney

Notary Public Heather Lopez
MY COMMISSION EXPIRES

For BLM Use Only 1/50

Dkt/Pg or Recording #
of ORIGINAL LOCATION
NOTICEI

TWN SHP RING SEC(S)

CLAIM/SITE NAME	SERIAL NUMBER	Dkt/Pg or Recording # of ORIGINAL LOCATION NOTICEI	TWN SHP	RING	SEC(S)
1. J+B #1	A MC 351233		245	21E	6
2.	A MC				
3.	A MC				
4.	A MC				
5.	A MC				
6.	A MC				
7.	A MC				
8.	A MC				
9.	A MC				
10.	A MC				
11.	A MC				
12.	A MC				
13.	A MC				
14.	A MC				
15.	A MC				
16.	A MC				
17.	A MC				
18.	A MC				
19.	A MC				
20.	A MC				
21.	A MC				
22.	A MC				
23.	A MC				
24.	A MC				
25.	A MC				
26.	A MC				
27.	A MC				
28.	A MC				
29.	A MC				
30.	A MC				

FILE WITH: BUREAU OF LAND MANAGEMENT, 222 NORTH CENTRAL AVENUE, PHOENIX, AZ 85004-2203 and the respective county recorder, ON OR BEFORE DECEMBER 30th (NOT THE 31st), BLM REQUIRES A \$5.00 NONREFUNDABLE SERVICE CHARGE FOR EACH MINING CLAIM, MILL SITE OR TUNNEL SITE, ANNUAL FILLINGS THAT ARE NOT ACCOMPANIED BY PROPER SERVICE CHARGES WILL BE RETURNED WITHOUT FURTHER ACTION BY BLM.

Return Document to:

For BLM Use Only

AZ-3850-1 (July 1992)

T.E. Tierney
P.O. Box 1415
Sierra Vista
Az. 85636
Telephone # (520) 378-3294

Empty box for BLM use only.

2009-27937

Page 1 of 2

Requested By: T E TIERNEY
Christine Rhodes - Recorder
Cochise County, AZ

11-19-2009 09:24 AM Recording Fee \$19.00

AFFIDAVIT OF PERFORMANCE OF ANNUAL WORK

Also fill in ITEMS 1 through 9 and the reverse side of this document.

CHECK ONE

NOTICE OF INTENTION TO HOLD

I intend to hold the claim(s) /site(s) listed on the reverse side of this document for the calendar year 19___. Also fill in ITEMS 1 through 4 and ITEM 9.

NOTICES OF INTENTION TO HOLD ARE FOR MILL SITES AND TUNNEL SITES OR FOR MINING CLAIMS WHEN ASSESSMENT WORK HAS NOT BEEN DONE, REGARDLESS OF WHETHER THE ANNUAL ASSESSMENT HAS BEEN SUSPENDED, DEFERRED, OR NOT YET ACCRUED. THE FILING OF A NOTICE OF INTENTION TO HOLD SHALL NOT RELIEVE THE OWNER OF COMPLYING WITH FEDERAL AND STATE LAWS PERTAINING TO THE PERFORMANCE OF ANNUAL ASSESSMENT WORK. NOTICES OF INTENTION TO HOLD FOR MILL SITES OR TUNNEL SITES NEED NOT BE COUNTY RECORDED. FOR MINING CLAIMS THE FORM FILED WITH BLM MUST BE IDENTICAL TO THE ONE THAT WAS OR WILL BE FILED WITH THE COUNTY.

Evidence of Annual Assessment Work or a Notice of Intention to Hold must be filed each calendar year following the calendar year in which the Claim/site was located.

ALL CLAIMS LISTED ON A SINGLE AFFIDAVIT MUST BE CONTIGUOUS.

RECEIVED
STATE OFFICE
NOV 20 9:25 AM
ARIZONA

1. State of Arizona, County of Cochise ss:
2. I, (Name) Thomas E. Tierney
3. Reside at (Address) 6565 Calle Moino
City Sierra Vista, County Cochise, State Az, Zip 85636

being duly sworn, deposes and says that he/she is a citizen of the United States, more than eighteen years of age, that all of the facts set forth in this affidavit/notice, subject to the provisions and penalties of 18 USC 1001 pertaining to the filing of false, fictitious, or fraudulent statements with the United States, are true and correct according to the best of my knowledge, information and belief.

4. Owner's Name and Address (If not shown in items 1-3 above) CHECK HERE IF THIS IS A CHANGE OF ADDRESS

Thomas E. Tierney
P.O. Box 1415
Sierra Vista, Az, 85636

5. That I am personally acquainted with the mining claim(s). The work and improvements were made by and at the expense of the owner(s) of said claim(s). Said contiguous group of claims, listed on the reverse side of this document, are situated in the Hartford Mining District, Cochise County, Arizona

6. That between the dates starting at 12 o'clock noon on September 1, 2009 and ending at 12 o'clock noon on September 1, 2009 at least \$ 105.00 dollars worth of work and improvements were done and performed upon said claim(s) or upon one or more of a contiguous group of claims for the benefit of all, or wholly or partly outside of a contiguous group of claims for the benefit of all, not including the location work.

7. That the following persons were employed to perform the work and improvements described herein: Thomas E. Tierney

8. That the work and improvements performed were: Samples were taken from the old stream bed and then side, samples were run through a sluice, panned and classified for gold content.

9. Dated 11-19-09 Signature Thomas E. Tierney

SUBSCRIBED AND SWORN TO before me, a Notary Public, this 19 day of November 2009

by Thomas Tierney
Notary Public Heather Lopez
MY COMMISSION EXPIRES _____
HEATHER LOPEZ
NOTARY PUBLIC - ARIZONA
COCHISE COUNTY
My Comm. Exp. April 30, 2011

For BLM Use Only



Dkt/Pg or Recording #
of ORIGINAL LOCATION
NOTICEI

TWN RNG SEC(S)
SHP

CLAIM/SITE NAME	SERIAL NUMBER	TWN	RNG	SEC(S)
1. <u>Big Four #1</u>	A MC <u>302602</u>	<u>23S</u>	<u>20E</u>	<u>24</u>
2. <u>Big Four #2</u>	A MC <u>302603</u>	<u>23S</u>	<u>20E</u>	<u>24</u>
3. <u>Big Four #3</u>	A MC <u>302604</u>	<u>23S</u>	<u>20E</u>	<u>23</u>
4.	A MC			
5.	A MC			
6.	A MC			
7.	A MC			
8.	A MC			
9.	A MC			
10.	A MC			
11.	A MC			
12.	A MC			
13.	A MC			
14.	A MC			
15.	A MC			
16.	A MC			
17.	A MC			
18.	A MC			
19.	A MC			
20.	A MC			
21.	A MC			
22.	A MC			
23.	A MC			
24.	A MC			
25.	A MC			
26.	A MC			
27.	A MC			
28.	A MC			
29.	A MC			
30.	A MC			

FILE WITH: BUREAU OF LAND MANAGEMENT, 222 NORTH CENTRAL AVENUE, PHOENIX, AZ 85004-2203 and the respective county recorder, ON OR BEFORE DECEMBER 30th (NOT THE 31st), BLM REQUIRES A \$5.00 NONREFUNDABLE SERVICE CHARGE FOR EACH MINING CLAIM, MILL SITE OR TUNNEL SITE, ANNUAL FILLINGS THAT ARE NOT ACCOMPANIED BY PROPER SERVICE CHARGES WILL BE RETURNED WITHOUT FURTHER ACTION BY BLM.

CLAIM/SITE NAME	SERIAL NUMBER	Dkt/Pg or Recording # of ORIGINAL LOCATION NOTICEI	TWN SHP	RNG	SEC(S)
1. TNT # 1	A MC 293158		24S	20E	1
2. TNT # 2	A MC 137407		24S	21E	6
3.	A MC				
4.	A MC				
5.	A MC				
6.	A MC				
7.	A MC				
8.	A MC				
9.	A MC				
10.	A MC				
11.	A MC				
12.	A MC				
13.	A MC				
14.	A MC				
15.	A MC				
16.	A MC				
17.	A MC				
18.	A MC				
19.	A MC				
20.	A MC				
21.	A MC				
22.	A MC				
23.	A MC				
24.	A MC				
25.	A MC				
26.	A MC				
27.	A MC				
28.	A MC				
29.	A MC				
30.	A MC				

FILE WITH: BUREAU OF LAND MANAGEMENT, 222 NORTH CENTRAL AVENUE, PHOENIX, AZ 85004-2203 and the respective county recorder, ON OR BEFORE DECEMBER 30th (NOT THE 31st), BLM REQUIRES A \$5.00 NONREFUNDABLE SERVICE CHARGE FOR EACH MINING CLAIM, MILL SITE OR TUNNEL SITE, ANNUAL FILLINGS THAT ARE NOT ACCOMPANIED BY PROPER SERVICE CHARGES WILL BE RETURNED WITHOUT FURTHER ACTION BY BLM.



Return Document to:

For BLM Use Only

AZ-3850-1 (July 1992)

T. E. Tierney
P.O. Box 1415
Sierra Vista
AZ 85636
Telephone # (520) 378-3299

2009-27938
Page 1 of 2
Requested By: T E TIERNEY
Christine Rhodes - Recorder
Cochise County, AZ
11-19-2009 09:24 AM Recording Fee \$19.00

AFFIDAVIT OF PERFORMANCE OF ANNUAL WORK

Also fill in ITEMS 1 through 9 and the reverse side of this document.

CHECK
ONE

NOTICE OF INTENTION TO HOLD

I intend to hold the claim(s) /site(s) listed on the reverse side of this document for the calendar year 19___. Also fill in ITEMS 1 through 4 and ITEM 9.

NOTICES OF INTENTION TO HOLD ARE FOR MILL SITES AND TUNNEL SITES OR FOR MINING CLAIMS WHEN ASSESSMENT WORK HAS NOT BEEN DONE, REGARDLESS OF WHETHER THE ANNUAL ASSESSMENT HAS BEEN SUSPENDED, DEFERRED, OR NOT YET ACCRUED. THE FILING OF A NOTICE OF INTENTION TO HOLD SHALL NOT RELIEVE THE OWNER OF COMPLYING WITH FEDERAL AND STATE LAWS PERTAINING TO THE PERFORMANCE OF ANNUAL ASSESSMENT WORK. NOTICES OF INTENTION TO HOLD FOR MILL SITES OR TUNNEL SITES NEED NOT BE COUNTY RECORDED. FOR MINING CLAIMS THE FORM FILED WITH BLM MUST BE IDENTICAL TO THE ONE THAT WAS OR WILL BE FILED WITH THE COUNTY.

Evidence of Annual Assessment Work or a Notice of Intention to Hold must be filed each calendar year following the calendar year in which the Claim/site was located.

ALL CLAIMS LISTED ON A SINGLE AFFIDAVIT MUST BE CONTIGUOUS.

1. State of Arizona, County of Cochise ss:
2. I, (Name) Thomas E. Tierney
3. Reside at (Address) 5565 Calle Mono
City Sierra Vista, County Cochise, State AZ, Zip 95636

being duly sworn, deposes and says that he/she is a citizen of the United States, more than eighteen years of age, that all of the facts set forth in this affidavit/notice, subject to the provisions and penalties of 18 USC 1001 pertaining to the filing of false, fictitious, or fraudulent statements with the United States, are true and correct according to the best of my knowledge, information and belief.

4. Owner's Name and Address (If not shown in Items 1-3 above) CHECK HERE IF THIS IS A CHANGE OF ADDRESS
Thomas E. Tierney
P.O. Box 1415
Sierra Vista AZ, 85636

5. That I am personally acquainted with the mining claim(s). The work and improvements were made by and at the expense of the owner(s) of said claim(s). Said contiguous group of claims, listed on the reverse side of this document, are situated in the Hartford Mining District, Cochise County, Arizona

6. That between the dates starting at 12 o'clock noon on September 1, 2008 and ending at 12 o'clock noon on September 1, 2009 at least \$ 100.00 dollars worth of work and improvements were done and performed upon said claim(s) or upon one or more of a contiguous group of claims for the benefit of all, or wholly or partly outside of a contiguous group of claims for the benefit of all, not including the location work.

7. That the following persons were employed to perform the work and improvements described herein: Thomas E. Tierney

8. That the work and improvements performed were: samples on bedrock in old stream beds and hillsides were taken and run through a sluice, panned and then analyzed for gold.

9. Dated 11-19-09 Signature Thomas E. Tierney

SUBSCRIBED AND SWORN TO before me, a Notary Public, this 19 day of November 18, 2009 by Thomas Tierney
Notary Public Heather Lopez
MY COMMISSION EXPIRES _____



NOTARY PUBLIC - ARIZONA
COCHISE COUNTY
My Comm. Exp. April 29, 2011

For BLM Use Only 7/20

CERTIFIED MAIL

TOM E. TIERNEY
PO Box 1415
Sierra Vista, AZ 86366



7009 0080 0001 9891 2624



U.S. POSTAGE
PAID
HEREFORD, AZ
85616
DEC 08, 2008
AMOUNT OF
\$5.10
00097801-05

RECEIVED
BLM STATE OFFICE
BLM STATE OFFICE
2008 DEC 08 P 2:32
PHOENIX, ARIZONA

B.L.M.
AZ State Office
Public Service Sect. (952)
1 N. Central Ave
Phoenix
AZ 85004



85004



UNITED STATES
POSTAL SERVICE

1090

United States Department of the Interior
Bureau of Land Management
 BUSINESS & SUPPORT SVCS DIV
 ONE N CENTRAL AVE SUITE 800
 PHOENIX, AZ 85004 -4427
 Phone: (602) 417-9200

Receipt

No: 2052206

Transaction #: 2118063	
Date of Transaction: 12/11/2009	
CUSTOMER:	THOMAS E TIERNEY PO BOX 1415 SIERRA VISTA, AZ 85636-1415 US

LINE #	QTY	DESCRIPTION	REMARKS	UNIT PRICE	TOTAL
1	1.00	LOCATABLE MINERALS / MINING CLAIMS-NOT NEW-UNADJUD, ONE AUTH NO. ONLY / MINING CLAIM MONEY RECEIVED CASES: AMC351233/\$70.00	POL (7)	- n/a -	70.00
TOTAL:					\$70.00

PAYMENT INFORMATION					
1	AMOUNT:	70.00	POSTMARKED:	12/08/2009	
	TYPE:	CHECK	RECEIVED:	12/10/2009	
	CHECK NO:	4501			
	NAME:	TIERNEY, ROBERT E PO BOX 1415 SIERRA VISTA AZ 85636-1415 US			

REMARKS

This receipt was generated by the automated BLM Collections and Billing System and is a paper representation of a portion of the official electronic record contained therein.

UNITED STATES
DEPARTMENT OF THE INTERIOR
BUREAU OF LAND MANAGEMENT

AMC 93158
137407

346

FORM APPROVED
OMB NO. 1004-0114
Expires: March 31, 1997

MAINTENANCE FEE PAYMENT WAIVER CERTIFICATION

This small miner waiver is filed to hold the claims/sites listed below for the assessment year beginning at noon on the first September 1 following the official filing of this form with BLM.

The undersigned owner(s) of the mining claims/sites listed below hereby certify under penalty of 18 U.S.C. 1001 and 43 U.S.C. 1212 that: I/We control, or will control, ten or fewer mining claims/sites located and maintained on Federal land in the United States of America on the August 31 that is one day before the beginning of the assessment year indicated in line one above.

I/We have/will performed/perform assessment work upon the claims listed below for the current assessment year as of the August 31 indicated in line three above. This work meets the requirements of the General Mining Law of 1872, as amended; the Act of August 10, 1993; and the regulations at 43 CFR 3833 and 3850. Such work will be described on our affidavit of labor.

AMC 137407

The mining claims and sites for which the above waiver from payment of the maintenance fees is made are:

CLAIM NAME	BLM RECORDATION SERIAL NUMBER
1. TNT 1	AMC 293158
2. TNT 2	AMC 137407
3.	
4.	
5.	
6.	
7.	
8.	
9.	
10.	

RECEIVED
STATE OFFICE
2009 JUL 31 P 2:55
PHOENIX, ARIZONA

All owner(s) of the above mining claims and sites are filing for this waiver.

I/We understand and acknowledge that pursuant to 43 U.S.C. 1212 and 18 U.S.C. 1001, the filing of a false, fictitious, or fraudulent document with the Bureau of Land Management may result in a fine of up to \$10,000, a prison term not to exceed five years, or both.

Thomas E. Tierney
(Owner's Name - Please Print)
P.O. Box 1415
(Street or P.O. Box)

Thomas E. Tierney
(Owner's Signature)
Sierra Vista AZ, 85636
(City) (State) (Zip Code)

(Owner's Name - Please Print)
(Street or P.O. Box)

(Owner's Signature)
(City) (State) (Zip Code)

(Owner's Name - Please Print)
(Street or P.O. Box)

(Owner's Signature)
(City) (State) (Zip Code)

(Owner's Name - Please Print)
(Street or P.O. Box)

(Owner's Signature)
(City) (State) (Zip Code)

ENTERED
JUL 21 2009
211

 (Owner's Name - Please Print)

 (Street or P.O. Box)

 (Owner's Name - Please Print)

 (Street or P.O. Box)

 (Owner's Name - Please Print)

 (Street or P.O. Box)

 (Owner's Name - Please Print)

 (Street or P.O. Box)

 (Owner's Signature)

 (City) (State) (Zip Code)

 (Owner's Signature)

 (City) (State) (Zip Code)

 (Owner's Signature)

 (City) (State) (Zip Code)

 (Owner's Signature)

 (City) (State) (Zip Code)

INSTRUCTIONS

1. This certification of waiver from payment of maintenance fees is made under the provisions of the Act of August 10, 1993 (107 Stat. 312 [1993]), and §1744 of Title 43 and §28-28k of Title 30 of the United States Code; and the regulations thereunder (43 CFR 3833 and 3850).
2. This waiver must be filed in advance of the assessment year for which a waiver is sought, but in no event be filed later than the August 31st preceding the assessment year for which the waiver is sought.
3. You must still record your affidavit of assessment work for claims listed and/or Notices of Intention to Hold for any sites listed with the BLM by each December 30th, and the local recording office under State law, as in the past.
4. This waiver must be filed in the BLM State Office where the mining claims are recorded.
5. If the claims and sites are located in more than one State, a separate waiver form must be filed in each State in which they are held. The total number of claims and sites listed on separate waiver forms cannot exceed ten.
6. All claim names and Bureau of Land Management (BLM) serial numbers must be listed for all mining claims and sites for which a waiver is sought.
7. All owners and their addresses must be listed.
8. This waiver form must be signed by all of the owners or their designated agent. If an agent is designated, a statement appointing the agent, must be submitted with this certification, if a designation of agent is not currently on file with the BLM State office where your claims and sites are recorded.
9. Mining claims and sites held by a husband and wife, either jointly or individually, or their children under the age of discretion, shall be counted towards the 10 claim limit. Mining claims and sites held in co-ownership, or by an association of locators, by a partnership, or by a corporation shall be counted towards the 10 claim limit for claimants that have an interest in these entities.
10. Failure to pay the maintenance fee or meet the requirements for waiver from payment of the maintenance fee by any August 31st deadline for the following assessment year shall cause the mining claims and sites to be declared null and void.

NOTICE

The Privacy Act of 1974 and the regulation in 43 CFR 2.48(d) provide that you be furnished the following information in connection with the information required by this certification of exemption from rental fees form.

AUTHORITY: 30 U.S.C. 28-28c; 43 U.S.C. 1201, 1740, and 1744; and the Act of August 10, 1993 (107 Stat. 312); 43 CFR 3833 and 3850.

PRINCIPLE PURPOSE: This information is to be used to verify that the owner(s) of a mining claim has complied with the Act of August 10, 1993 (107 Stat. 312), and is entitled to perform assessment work in lieu of paying the maintenance fee for the mining claims listed on this form.

ROUTINE USE: (1) Adjudication of the claimant(s) certification of waiver from paying the maintenance fee otherwise required by the Act of August 10, 1993 (107 Stat. 312); (2) Disclosure may be made to appropriate Federal agencies when location is made within the agency's geographic area of responsibility. (3) Information from the record and/or the record will be transferred to the appropriate Federal, State, or local agency, or a member of the public in response to a specific request for pertinent information. (4) Information may also be provided to the

Department of Justice or in a proceeding before a court or adjudicative body; or to Federal, State, local or foreign agencies when needed for enforcement of civil or criminal codes or applicable regulations concerning title rights upon the public land.

EFFECT OF NOT PROVIDING INFORMATION: Disclosure of this information is required by the Act of August 10, 1993 (107 Stat. 312) and 43 CFR 3833 for those owner(s) wishing to take the small miners waiver allowed under 43 CFR 3833 and 3850. Failure to supply the information required in this form to support the owner(s) certification of waiver from payment of the otherwise required maintenance fees will result in the waiver being disallowed and the mining claims declared null and void by the Bureau of Land Management (BLM).

The Paperwork Reduction Act of 1980 (44 U.S.C. 3501, et seq.) requires us to tell you that:

This information is being collected to allow the BLM to determine if you qualify for a waiver from the payment of \$100 per mining claim maintenance fee established by the Act of August 10, 1993 (107 Stat. 312) and the implementing regulations at 43 CFR 3833 and 3850. A response to this request is required in accordance with the statute (107 Stat. 312) to retain your benefit.

BURDEN HOURS STATEMENT

Public reporting burden for this form is estimated to average 5 minutes per response, including time to review instructions, gathering and maintaining data, and completing and reviewing the form. Direct comments regarding this burden estimate, or any other aspect of this form, to the Department of the Interior, Bureau of Land Management, Information Collection Clearance Officer (871), 1849 C Street, N.W., Washington, D.C. 20240; and the Office of Management and Budget, Paperwork Reduction Project (1004-0114), Washington, D.C. 20503.

FOR OFFICIAL USE ONLY

Return Document to:

For BLM Use Only

AZ-3850-1 (July 1992)

T.E. Tierney
P.O. Box 1415
Sierra Vista, AZ
AZ 85636
Telephone # 520-378-3294

3X10=30.00
1.847739

CHECK ONE

AFFIDAVIT OF PERFORMANCE OF ANNUAL WORK

Also fill in ITEMS 1 through 9 and the reverse side of this document.

NOTICE OF INTENTION TO HOLD

I intend to hold the claim(s) /site(s) listed on the reverse side of this document for the calendar year 19___. Also fill in ITEMS 1 through 4 and ITEM 9.

NOTICES OF INTENTION TO HOLD ARE FOR MILL SITES AND TUNNEL SITES OR FOR MINING CLAIMS WHEN ASSESSMENT WORK HAS NOT BEEN DONE, REGARDLESS OF WHETHER THE ANNUAL ASSESSMENT HAS BEEN SUSPENDED, DEFERRED, OR NOT YET ACCRUED. THE FILING OF A NOTICE OF INTENTION TO HOLD SHALL NOT RELIEVE THE OWNER OF COMPLYING WITH FEDERAL AND STATE LAWS PERTAINING TO THE PERFORMANCE OF ANNUAL ASSESSMENT WORK. NOTICES OF INTENTION TO HOLD FOR MILL SITES OR TUNNEL SITES NEED NOT BE COUNTY RECORDED. FOR MINING CLAIMS THE FORM FILED WITH BLM MUST BE IDENTICAL TO THE ONE THAT WAS OR WILL BE FILED WITH THE COUNTY.

Evidence of Annual Assessment Work or a Notice of Intention to Hold must be filed each calendar year following the calendar year in which the Claim/site was located.

ALL CLAIMS LISTED ON A SINGLE AFFIDAVIT MUST BE CONTIGUOUS.

1. State of Arizona, County of Cochise ss:
2. I, (Name) Thomas E. Tierney
3. Reside at (Address) 5565 Calle Melao
Sierra Vista City, Cochise County, AZ State, 85635 Zip

being duly sworn, deposes and says that he/she is a citizen of the United States, more than eighteen years of age, that all of the facts set forth in this affidavit/notice, subject to the provisions and penalties of 18 USC 1001 pertaining to the filing of false, fictitious, or fraudulent statements with the United States, are true and correct according to the best of my knowledge, information and belief.

4. Owner's Name and Address (If not shown in items 1-3 above) CHECK HERE IF THIS IS A CHANGE OF ADDRESS
Thomas E. Tierney
P.O. Box 1415
Sierra Vista AZ, 85636

5. That I am personally acquainted with the mining claim(s). The work and improvements were made by and at the expense of the owner(s) of said claim(s). Said contiguous group of claims, listed on the reverse side of this document, are situated in the Hartford Mining District, Cochise County, Arizona

6. That between the dates starting at 12 o'clock noon on September 1, 2007 and ending at 12 o'clock noon on September 1, 2008 least \$ 100.00 dollars worth of work and improvements were done and performed upon said claim(s) or upon one or more of a contiguous group of claims for the benefit of all, or wholly or partly outside of a contiguous group of claims for the benefit of all, not including the location work.

7. That the following persons were employed to perform the work and improvements described herein: Thomas E. Tierney


8. That the work and improvements performed were: Samples were taken from old stream beds and banks. The samples were run through a shiner, panned and analyzed for gold content.

9. Dated 11/7/08 Signature Thomas E. Tierney

SUBSCRIBED AND SWORN TO before me, a Notary Public, this 7th day of November, 19 2008

by Arizona, County of Cochise

Notary Public Verna Brewer
MY COMMISSION EXPIRES February 17, 2012



RECEIVED
BLM AZ STATE OFFICE
2008 DEC 8 10 58 AM
For BLM Use Only

This form is for the purpose of complying with the laws of the United States Department of the Interior, Bureau of Land Management and the State of Arizona pertaining to assessment work and/or a notice of intention to hold. 30 USC 28, 43 CFR 3833.2, ARS 27-208. Subject to Paperwork Reduction Act and Privacy Act statements available at the BLM AZ State Office. The form is not copyrighted. It may be reproduced without restriction.

If the claims/sites have consecutive BLM #'s and are in the same Township, Range and Section(s) they may be listed as follows:

SAMPLE 1-10 A MC 19640-49 Dkt/Pg # 1025/1-10 (or) 4N 20W 36
 RECORDING # 9106173-82

CLAIM/SITE NAME	SERIAL NUMBER	Dkt/Pg or Recording # of ORIGINAL LOCATION NOTICEI	TWN SHP	RNG	SEC(S)
1. TNT # 1	A MC 293158		24S	20E	1
2. TNT # 2	A MC 137407		24S	21E	6
3. J+B # 1	A MC 351233		24S	21E	6
4.	A MC				
5.	A MC				
6.	A MC				
7.	A MC				
8.	A MC				
9.	A MC				
10.	A MC				
11.	A MC				
12.	A MC				
13.	A MC				
14.	A MC				
15.	A MC				
16.	A MC				
17.	A MC				
18.	A MC				
19.	A MC				
20.	A MC				
21.	A MC				
22.	A MC				
23.	A MC				
24.	A MC				
25.	A MC				
26.	A MC				
27.	A MC				
28.	A MC				
29.	A MC				
30.	A MC				

FILE WITH: BUREAU OF LAND MANAGEMENT, 222 NORTH CENTRAL AVENUE, PHOENIX, AZ 85004-2203 and the respective county recorder, ON OR BEFORE DECEMBER 30th (NOT THE 31st). BLM REQUIRES A \$5.00 NONREFUNDABLE SERVICE CHARGE FOR EACH MINING CLAIM, MILL SITE OR TUNNEL SITE, ANNUAL FILLINGS THAT ARE NOT ACCOMPANIED BY PROPER SERVICE CHARGES WILL BE RETURNED WITHOUT FURTHER ACTION BY BLM.

United States Department of the Interior

Bureau of Land Management
 BUSINESS & SUPPORT SVCS DIV
 ONE N CENTRAL AVE SUITE 800
 PHOENIX, AZ 85004 -4427
 Phone: (602) 417-9200

Receipt

No: 1842739

Transaction #: 1902316	
Date of Transaction: 12/19/2008	
CUSTOMER:	THOMAS E TIERNEY PO BOX 1415 SIERRA VISTA,AZ 85636-1415 US

LINE #	QTY	DESCRIPTION	REMARKS	UNIT PRICE	TOTAL
1	1.00	LOCATABLE MINERALS / MINING CLAIMS-NOT NEW-UNADJUD,ONE AUTH NO. ONLY / MINING CLAIM MONEY RECEIVED CASES: AMC352315/\$70.00	POL	- n/a -	70.00
TOTAL:					\$70.00

PAYMENT INFORMATION					
1	AMOUNT:	70.00	POSTMARKED:	12/16/2008	
	TYPE:	CHECK	RECEIVED:	12/19/2008	
	CHECK NO:	4256			
	NAME:	TIERNEY, THOMAS E PO BOX 1415 SIERRA VISTA AZ 85636-1415 US			

REMARKS

This receipt was generated by the automated BLM Collections and Billing System and is a paper representation of a portion of the official electronic record contained therein.

UNITED STATES
DEPARTMENT OF THE INTERIOR
BUREAU OF LAND MANAGEMENT

HTK

FORM APPROVED
OMB NO. 1004-0114
Expires: March 31, 1997

322

MAINTENANCE FEE PAYMENT WAIVER CERTIFICATION

This small miner waiver is filed to hold the claims/sites listed below for the assessment year beginning at noon on the first September 1 following the official filing of this form with BLM.

The undersigned owner(s) of the mining claims/sites listed below hereby certify under penalty of 18 U.S.C. 1001 and 43 U.S.C. 1212 that:

I/We control, or will control, ten or fewer mining claims/sites located and maintained on Federal land in the United States of America on the August 31 that is one day before the beginning of the assessment year indicated in line one above.

I/We have/will performed/performed assessment work upon the claims listed below for the current assessment year as of the August 31 indicated in line three above. This work meets the requirements of the General Mining Law of 1872, as amended; the Act of August 10, 1993; and the regulations at 43 CFR 3833 and 3850. Such work will be described on our affidavit of labor.

AMC 137407

AMC 293158

The mining claims and sites for which the above waiver from payment of the maintenance fees is made are:

CLAIM NAME	BLM RECORDATION SERIAL NUMBER
1. TNT 1	AMC 293158
2. TNT 2	AMC 137407
3.	
4.	
5.	
6.	
7.	
8.	
9.	
10.	

RECEIVED
BLM AZ STATE OFFICE
2008 AUG 21 A 8:42
PHOENIX, ARIZONA

All owner(s) of the above mining claims and sites are filing for this waiver.

I/We understand and acknowledge that pursuant to 43 U.S.C. 1212 and 18 U.S.C. 1001, the filing of a false, fictitious, or fraudulent document with the Bureau of Land Management may result in a fine of up to \$10,000, a prison term not to exceed five years, or both.

Thomas E. Tierney
(Owner's Name - Please Print)
P.O. Box 1415
(Street or P.O. Box)

Thomas E. Tierney
(Owner's Signature)
Sierra Vista Az. 85636
(City) (State) (Zip Code)

(Owner's Name - Please Print)

(Street or P.O. Box)

(Owner's Signature)

(City) (State) (Zip Code)

(Owner's Name - Please Print)

(Street or P.O. Box)

(Owner's Signature)

(City) (State) (Zip Code)

(Owner's Name - Please Print)

(Street or P.O. Box)

(Owner's Signature) RE 9/17/08
ENTERED IN COMPUTER
(City) (State) (Zip Code)

(Owner's Name - Please Print)	(Owner's Signature)
(Street or P.O. Box)	(City) (State) (Zip Code)
(Owner's Name - Please Print)	(Owner's Signature)
(Street or P.O. Box)	(City) (State) (Zip Code)
(Owner's Name - Please Print)	(Owner's Signature)
(Street or P.O. Box)	(City) (State) (Zip Code)
(Owner's Name - Please Print)	(Owner's Signature)
(Street or P.O. Box)	(City) (State) (Zip Code)

INSTRUCTIONS

1. This certification of waiver from payment of maintenance fees is made under the provisions of the Act of August 10, 1993 (107 Stat. 312 [1993]), and §1744 of Title 43 and §28-28k of Title 30 of the United States Code; and the regulations thereunder (43 CFR 3833 and 3850).
2. This waiver must be filed in advance of the assessment year for which a waiver is sought, but in no event be filed later than the August 31st preceding the assessment year for which the waiver is sought.
3. You must still record your affidavit of assessment work for claims listed and/or Notices of Intention to Hold for any sites listed with the BLM by each December 30th, and the local recording office under State law, as in the past.
4. This waiver must be filed in the BLM State Office where the mining claims are recorded.
5. If the claims and sites are located in more than one State, a separate waiver form must be filed in each State in which they are held. The total number of claims and sites listed on separate waiver forms cannot exceed ten.
6. All claim names and Bureau of Land Management (BLM) serial numbers must be listed for all mining claims and sites for which a waiver is sought.
7. All owners and their addresses must be listed.
8. This waiver form must be signed by all of the owners or their designated agent. If an agent is designated, a statement appointing the agent must be submitted with this certification, if a designation of agent is not currently on file with the BLM State office where your claims and sites are recorded.
9. Mining claims and sites held by a husband and wife, either jointly or individually, or their children under the age of discretion, shall be counted towards the 10 claim limit. Mining claims and sites held in co-ownership, or by an association of locators, by a partnership, or by a corporation shall be counted towards the 10 claim limit for claimants that have an interest in these entities.
10. Failure to pay the maintenance fee or meet the requirements for waiver from payment of the maintenance fee by any August 31st deadline for the following assessment year shall cause the mining claims and sites to be declared null and void.

NOTICE

The Privacy Act of 1974 and the regulation in 43 CFR 2.48(d) provide that you be furnished the following information in connection with the information required by this certification of exemption from rental fees form.

AUTHORITY: 30 U.S.C. 28-28c; 43 U.S.C. 1201, 1740, and 1744; and the Act of August 10, 1993 (107 Stat. 312); 43 CFR 3833 and 3850.

PRINCIPLE PURPOSE: This information is to be used to verify that the owner(s) of a mining claim has complied with the Act of August 10, 1993 (107 Stat. 312), and is entitled to perform assessment work in lieu of paying the maintenance fee for the mining claims listed on this form.

ROUTINE USE: (1) Adjudication of the claimant(s) certification of waiver from paying the maintenance fee otherwise required by the Act of August 10, 1993 (107 Stat. 312); (2) Disclosure may be made to appropriate Federal agencies when location is made within the agency's geographic area of responsibility. (3) Information from the record and/or the record will be transferred to the appropriate Federal, State, or local agency, or a member of the public in response to a specific request for pertinent information. (4) Information may also be provided to the

BURDEN HOURS STATEMENT

Public reporting burden for this form is estimated to average 5 minutes per response, including time to review instructions, gathering and maintaining data, and completing and reviewing the form. Direct comments regarding this burden estimate, or any other aspect of this form, to the Department of the Interior, Bureau of Land Management, Information Collection Clearance Officer (871), 1849 C Street, N.W., Washington, D.C. 20240; and the Office of Management and Budget, Paperwork Reduction Project (1004-0114), Washington, D.C. 20503.

Department of Justice or in a proceeding before a court or adjudicative body; or to Federal, State, local or foreign agencies when needed for enforcement of civil or criminal codes or applicable regulations concerning title rights upon the public land.

EFFECT OF NOT PROVIDING INFORMATION: Disclosure of this information is required by the Act of August 10, 1993 (107 Stat. 312) and 43 CFR 3833 and 3850. Failure to supply the information required in this form to support the owner(s) certification of waiver from payment of the otherwise required maintenance fees will result in the waiver being disallowed and the mining claims declared null and void by the Bureau of Land Management (BLM).

The Paperwork Reduction Act of 1980 (44 U.S.C. 3501, et seq.) requires us to tell you that:

This information is being collected to allow the BLM to determine if you qualify for a waiver from the payment of \$100 per mining claim maintenance fee established by the Act of August 10, 1993 (107 Stat. 312) and the implementing regulations at 43 CFR 3833 and 3850. A response to this request is required in accordance with the statute (107 Stat. 312) to retain your benefit.

FOR OFFICIAL USE ONLY

RECEIVED

BLM AZ STATE OFFICE

2008 AUG 21 A 8:42

ARIZONA



FEE # 071136266
 OFFICIAL RECORDS
 COCHISE COUNTY
 DATE 11/14/07 HOUR 10

REQUEST OF
 TIERNEY, T E
 CHRISTINE RHODES-RECORDER
 FEE : 15.00 PAGES : 2

RECEIVED
 B.L.M. AZ STATE OFFICE
 2007 DEC 11 A 9:55
 PHOENIX, ARIZONA

T.E. Tierney
P.O. Box 1415
Sierra Vista Az. 85636
 Telephone # (520) 378-3294

AFFIDAVIT OF PERFORMANCE OF ANNUAL WORK

Also fill in ITEMS 1 through 9 and the reverse side of this document.

CHECK
 ONE

NOTICE OF INTENTION TO HOLD

I intend to hold the claim(s) /site(s) listed on the reverse side of this document for the calendar year 19___. Also fill in ITEMS 1 through 4 and ITEM 9.

AMC 137407
 AMC 293158
 AMC 351233
 AMC 352315
 AMC 302602

NOTICES OF INTENTION TO HOLD ARE FOR MILL SITES AND TUNNEL SITES OR FOR MINING CLAIMS WHEN ASSESSMENT WORK HAS NOT BEEN DONE, REGARDLESS OF WHETHER THE ANNUAL ASSESSMENT HAS BEEN SUSPENDED, DEFERRED, OR NOT YET ACCRUED. THE FILING OF A NOTICE OF INTENTION TO HOLD SHALL NOT RELIEVE THE OWNER OF COMPLYING WITH FEDERAL AND STATE LAWS PERTAINING TO THE PERFORMANCE OF ANNUAL ASSESSMENT WORK. NOTICES OF INTENTION TO HOLD FOR MILL SITES OR TUNNEL SITES NEED NOT BE COUNTY RECORDED. FOR MINING CLAIMS THE FORM FILED WITH BLM MUST BE IDENTICAL TO THE ONE THAT WAS OR WILL BE FILED WITH THE COUNTY.

Evidence of Annual Assessment Work or a Notice of Intention to Hold must be filed each calendar year following the calendar year in which the Claim/site was located.
 ALL CLAIMS LISTED ON A SINGLE AFFIDAVIT MUST BE CONTIGUOUS.

1. State of Arizona, County of Cochise ss:
 2. I, (Name) Thomas E. Tierney
 3. Reside at (Address) 5565 Calle Monte
City Sierra Vista, County Cochise, State AZ, Zip 85635

being duly sworn, deposes and says that he/she is a citizen of the United States, more than eighteen years of age, that all of the facts set forth in this affidavit/notice, subject to the provisions and penalties of 18 USC 1001 pertaining to the filing of false, fictitious, or fraudulent statements with the United States, are true and correct according to the best of my knowledge, information and belief.

4. Owner's Name and Address (If not shown in items 1-3 above) CHECK HERE IF THIS IS A CHANGE OF ADDRESS
Thomas E. Tierney
P.O. Box 1415
Sierra Vista, AZ, 85636

5. That I am personally acquainted with the mining claim(s). The work and improvements were made by and at the expense of the owner(s) of said claim(s). Said contiguous group of claims, listed on the reverse side of this document, are situated in the Hartford Mining District, Cochise County, Arizona

6. That between the dates starting at 12 o'clock noon on September 1, 2006 and ending at 12 o'clock noon on September 1, 2007 at least \$ 10000 dollars worth of work and improvements were done and performed upon said claim(s) or upon one or more of a contiguous group of claims for the benefit of all, or wholly or partly outside of a contiguous group of claims for the benefit of all, not including the location work.

7. That the following persons were employed to perform the work and improvements described herein: Thomas E. Tierney

8. That the work and improvements performed were: Samples were taken from old stream beds and ponds. The samples were run through a shigle, panned and analyzed for gold content.

9. Dated 10-25-07, Signature Thomas E. Tierney

SUBSCRIBED AND SWORN TO before me, a Notary Public, this 25 day of OCTOBER, 19 2007
 by Thomas E. Tierney
 Notary Public [Signature]
 MY COMMISSION EXPIRES January 23, 2012

For BLM Use Only
 RE: 1/2/2008

This form is for the purpose of complying with the laws of the United States Department of the Interior, Bureau of Land Management and the State of Arizona pertaining to assessment work and/or a notice of intention to hold, 30 USC 28, 43 CFR 3833.2, ARS 27-208. Subject to Paperwork Reduction Act and Privacy Act statements available at the BLM AZ State Office. The form is not copyrighted. It may be reproduced without restriction.

CLAIM/SITE NAME	SERIAL NUMBER	Dkt/Pg or Recording # of ORIGINAL LOCATION NOTICE	TWN SHP	RNG	SEC(S)
1. TNT #1	A MC 293158		24S	20E	1
2. TNT #2	A MC 137407		24S	21E	6
3. J & B #1	A MC 351239		24S	21E	6
4.	A MC				
5.	A MC				
6.	A MC				
7.	A MC				
8.	A MC				
9.	A MC				
10.	A MC				
11.	A MC				
12.	A MC				
13.	A MC				
14.	A MC				
15.	A MC				
16.	A MC				
17.	A MC				
18.	A MC				
19.	A MC				
20.	A MC				
21.	A MC				
22.	A MC				
23.	A MC				
24.	A MC				
25.	A MC				
26.	A MC				
27.	A MC				
28.	A MC				
29.	A MC				
30.	A MC				

RECEIVED
 BLM STATE OFFICE
 2007 DEC 11 A 8:54
 PHOENIX ARIZONA

FILE WITH: BUREAU OF LAND MANAGEMENT, 222 NORTH CENTRAL AVENUE, PHOENIX, AZ 85004-2203 and the respective county recorder, ON OR BEFORE DECEMBER 30th (NOT THE 31st), BLM REQUIRES A \$5.00 NONREFUNDABLE SERVICE CHARGE FOR EACH MINING CLAIM, MILL SITE OR TUNNEL SITE, ANNUAL FILLINGS THAT ARE NOT ACCOMPANIED BY PROPER SERVICE CHARGES WILL BE RETURNED WITHOUT FURTHER ACTION BY BLM.



071136266



FEE # 071136267
 OFFICIAL RECORDS
 COCHISE COUNTY
 DATE 11/14/07 HOUR 10

REQUEST OF
 TIERNEY, T E
 CHRISTINE RHODES-RECORDER
 FEE : 15.00 PAGES : 2

PHOENIX, ARIZONA

2007 DEC 11 A 8:55

RECEIVED
 B.L.M. AZ STATE OFFICE

T.E. Tierney
P.O. Box 1415
Sierra Vista Az. 85636
 Telephone # 520-378-3294

AFFIDAVIT OF PERFORMANCE OF ANNUAL WORK

Also fill in ITEMS 1 through 9 and the reverse side of this document.

CHECK
 ONE

NOTICE OF INTENTION TO HOLD

I intend to hold the claim(s) /site(s) listed on the reverse side of this document for the calendar year 19___. Also fill in ITEMS 1 through 4 and ITEM 9.

NOTICES OF INTENTION TO HOLD ARE FOR MILL SITES AND TUNNEL SITES OR FOR MINING CLAIMS WHEN ASSESSMENT WORK HAS NOT BEEN DONE, REGARDLESS OF WHETHER THE ANNUAL ASSESSMENT HAS BEEN SUSPENDED, DEFERRED, OR NOT YET ACCRUED. THE FILING OF A NOTICE OF INTENTION TO HOLD SHALL NOT RELIEVE THE OWNER OF COMPLYING WITH FEDERAL AND STATE LAWS PERTAINING TO THE PERFORMANCE OF ANNUAL ASSESSMENT WORK. NOTICES OF INTENTION TO HOLD FOR MILL SITES OR TUNNEL SITES NEED NOT BE COUNTY RECORDED. FOR MINING CLAIMS THE FORM FILED WITH BLM MUST BE IDENTICAL TO THE ONE THAT WAS OR WILL BE FILED WITH THE COUNTY.

Evidence of Annual Assessment Work or a Notice of Intention to Hold must be filed each calendar year following the calendar year in which the Claim/site was located.

ALL CLAIMS LISTED ON A SINGLE AFFIDAVIT MUST BE CONTIGUOUS.

1. State of Arizona, County of Cochise ss:
2. I, (Name) Thomas E. Tierney
3. Reside at (Address) 5565 Calle Mexico
 City Sierra Vista, County Cochise, State Az, Zip 85635

being duly sworn, deposes and says that he/she is a citizen of the United States, more than eighteen years of age, that all of the facts set forth in this affidavit/notice, subject to the provisions and penalties of 18 USC 1001 pertaining to the filing of false, fictitious, or fraudulent statements with the United States, are true and correct according to the best of my knowledge, information and belief.

4. Owner's Name and Address (If not shown in Items 1-3 above) CHECK HERE IF THIS IS A CHANGE OF ADDRESS
Thomas E Tierney David J. Kemery Stephen J. Kemery
P.O. Box 1415 P.O. Box 1251 270 Douglas St
Sierra Vista Az. 85636 Hereford Az 85615 Disbee Az 85603

5. That I am personally acquainted with the mining claim(s). The work and improvements were made by and at the expense of the owner(s) of said claim(s). Said contiguous group of claims, listed on the reverse side of this document, are situated in the Hereford Mining District, Cochise County, Arizona

6. That between the dates starting at 12 o'clock noon on September 1, 2006 and ending at 12 o'clock noon on September 1, 2007 at least \$ 100.00 dollars worth of work and improvements were done and performed upon said claim(s) or upon one or more of a contiguous group of claims for the benefit of all, or wholly or partly outside of a contiguous group of claims for the benefit of all, not including the location work.

7. That the following persons were employed to perform the work and improvements described herein: Thomas E Tierney and David J Kemery

8. That the work and improvements performed were: Samples were taken from old stream beds and banks. Samples were run through a shaker, panned and analyzed for gold content.

9. Dated 10-25-07, Signature Thomas E. Tierney

SUBSCRIBED AND SWORN TO before me, a Notary Public, this 25 day of OCTOBER 19 2007

by Thomas E Tierney 071136267

Notary Public [Signature] For BLM Use Only

MY COMMISSION EXPIRES January 23 2010 LINDA MONCADA

NOTARY PUBLIC - ARIZONA
 COCHISE COUNTY

This form is for the purpose of complying with the laws of the United States, Department of the Interior, Bureau of Land Management and the State of Arizona pertaining to assessment work and/or a notice of intention to hold.

43 CFR 3833.2, ARS 27-208. Subject to Paperwork Reduction Act and Privacy Act statements available at the BLM AZ State Office. The form is not copyrighted.

CLAIM/SITE NAME	SERIAL NUMBER	Dkt/Pg or Recording # of ORIGINAL LOCATION NOTICE#	TWN SHP	RNG	SEC(S)
1. SF 60	A MC 352315	990618665	24S	20E	1
2.	A MC				
3.	A MC				
4.	A MC				
5.	A MC				
6.	A MC				
7.	A MC				
8.	A MC				
9.	A MC				
10.	A MC				
11.	A MC				
12.	A MC				
13.	A MC				
14.	A MC				
15.	A MC				
16.	A MC				
17.	A MC				
18.	A MC				
19.	A MC				
20.	A MC				
21.	A MC				
22.	A MC				
23.	A MC				
24.	A MC				
25.	A MC				
26.	A MC				
27.	A MC				
28.	A MC				
29.	A MC				
30.	A MC				

RECEIVED
BLM AZ STATE OFFICE
2007 DEC 11 A 8:54
PHOENIX, ARIZONA

FILE WITH: BUREAU OF LAND MANAGEMENT, 222 NORTH CENTRAL AVENUE, PHOENIX, AZ 85004-2203 and the respective county recorder, ON OR BEFORE DECEMBER 30th (NOT THE 31st), BLM REQUIRES A \$5.00 NONREFUNDABLE SERVICE CHARGE FOR EACH MINING CLAIM, MILL SITE OR TUNNEL SITE, ANNUAL FILLINGS THAT ARE NOT ACCOMPANIED BY PROPER SERVICE CHARGES WILL BE RETURNED WITHOUT FURTHER ACTION BY BLM.



071136267



FEE # 071136268
 OFFICIAL RECORDS
 COCHISE COUNTY
 DATE 11/14/07 HOUR 10

REQUEST OF
 TIERNEY, T E
 CHRISTINE RHODES-RECORDER
 FEE : 15.00 PAGES : 2

PHOENIX, ARIZONA

2007 DEC 11 A 8:55

RECEIVED
 BLM, AZ STATE OFFICE

T.E. Tierney
P.O. Box 1416
Sierra Vista, Az. 85636
 Telephone # ()-

AFFIDAVIT OF PERFORMANCE OF ANNUAL WORK

Also fill in ITEMS 1 through 9 and the reverse side of this document.

CHECK
 ONE

NOTICE OF INTENTION TO HOLD

I intend to hold the claim(s) /site(s) listed on the reverse side of this document for the calendar year 19___. Also fill in ITEMS 1 through 4 and ITEM 9.

NOTICES OF INTENTION TO HOLD ARE FOR MILL SITES AND TUNNEL SITES OR FOR MINING CLAIMS WHEN ASSESSMENT WORK HAS NOT BEEN DONE, REGARDLESS OF WHETHER THE ANNUAL ASSESSMENT HAS BEEN SUSPENDED, DEFERRED, OR NOT YET ACCRUED. THE FILING OF A NOTICE OF INTENTION TO HOLD SHALL NOT RELIEVE THE OWNER OF COMPLYING WITH FEDERAL AND STATE LAWS PERTAINING TO THE PERFORMANCE OF ANNUAL ASSESSMENT WORK. NOTICES OF INTENTION TO HOLD FOR MILL SITES OR TUNNEL SITES NEED NOT BE COUNTY RECORDED. FOR MINING CLAIMS THE FORM FILED WITH BLM MUST BE IDENTICAL TO THE ONE THAT WAS OR WILL BE FILED WITH THE COUNTY.

Evidence of Annual Assessment Work or a Notice of Intention to Hold must be filed each calendar year following the calendar year in which the Claim/site was located.

ALL CLAIMS LISTED ON A SINGLE AFFIDAVIT MUST BE CONTIGUOUS.

1. State of Arizona, County of Cochise ss:
 2. I, (Name) Thomas E. Tierney
 3. Reside at (Address) 5565 Cuivre Madre
City Sierra Vista, County Cochise, State Az, Zip 85635

being duly sworn, deposes and says that he/she is a citizen of the United States, more than eighteen years of age, that all of the facts set forth in this affidavit/notice, subject to the provisions and penalties of 18 USC 1001 pertaining to the filing of false, fictitious, or fraudulent statements with the United States, are true and correct according to the best of my knowledge, information and belief.

4. Owner's Name and Address (If not shown in items 1-3 above) CHECK HERE IF THIS IS A CHANGE OF ADDRESS
Thomas E. Tierney
P.O. Box 1416
Sierra Vista, Az. 85636

5. That I am personally acquainted with the mining claim(s). The work and improvements were made by and at the expense of the owner(s) of said claim(s). Said contiguous group of claims, listed on the reverse side of this document, are situated in the Hartford Mining District, Cochise County, Arizona

6. That between the dates starting at 12 o'clock noon on September 1, 2006 and ending at 12 o'clock noon on September 1, 2007 at least \$ 100,00 dollars worth of work and improvements were done and performed upon said claim(s) or upon one or more of a contiguous group of claims for the benefit of all, or wholly or partly outside of a contiguous group of claims for the benefit of all, not including the location work.

7. That the following persons were employed to perform the work and improvements described herein: Thomas E. Tierney

8. That the work and improvements performed were: Samples were taken from old stream beds and banks. The samples were run through a shaker, panned and analyzed for gold content.

9. Dated 10-15-07, Signature Thomas E. Tierney lm
 SUBSCRIBED AND SWORN TO before me, a Notary Public, this 23 day of October 19 2007

by Thomas E. Tierney
 Notary Public [Signature]
 MY COMMISSION EXPIRES January 23, 2008

071136268
 For BLM Use Only

This form is for the purpose of complying with the laws of the State of Arizona Department of the Interior, Bureau of Land Management and the State of Arizona pertaining to assessment work and/or a notice of intention to hold. 30 USC 283, 43 CFR 3833.2, ARS-27-208. Subject to Paperwork Reduction Act and Privacy Act statements available at the BLM AZ State Office. The form is not copyrighted.

CLAIM/SITE NAME	SERIAL NUMBER	Dkt/Pg or Recording # of ORIGINAL LOCATION NOTICEI	TWN SHP	RNG	SEC(S)
1. <i>Big Four #1</i>	A MC 302602		239	20E	24
2. <i>Big Four #2</i>	A MC 302603		239	20E	24
3. <i>Big Four #3</i>	A MC 302604		239	20E	23
4.	A MC				
5.	A MC				
6.	A MC				
7.	A MC				
8.	A MC				
9.	A MC				
10.	A MC				
11.	A MC				
12.	A MC				
13.	A MC				
14.	A MC				
15.	A MC				
16.	A MC				
17.	A MC				
18.	A MC				
19.	A MC				
20.	A MC				
21.	A MC				
22.	A MC				
23.	A MC				
24.	A MC				
25.	A MC				
26.	A MC				
27.	A MC				
28.	A MC				
29.	A MC				
30.	A MC				

RECEIVED
BLM AZ STATE OFFICE
2001 DEC 11 A 8:54
PHOENIX, ARIZONA

FILE WITH: BUREAU OF LAND MANAGEMENT, 222 NORTH CENTRAL AVENUE, PHOENIX, AZ 85004-2203 and the respective county recorder, ON OR BEFORE DECEMBER 30th (NOT THE 31st), BLM REQUIRES A \$5.00 NONREFUNDABLE SERVICE CHARGE FOR EACH MINING CLAIM, MILL SITE OR TUNNEL SITE, ANNUAL FILLINGS THAT ARE NOT ACCOMPANIED BY PROPER SERVICE CHARGES WILL BE RETURNED WITHOUT FURTHER ACTION BY BLM.

United States Department of the Interior

Bureau of Land Management
 BUSINESS & SUPPORT SVCS DIV
 ONE N CENTRAL AVE SUITE 800
 PHOENIX, AZ 85004 -4427
 Phone: (602) 417-9200

Receipt

No: 1620939

Transaction #: 1674082	
Date of Transaction: 12/13/2007	
CUSTOMER:	THOMAS E TIERNEY BOX 1415 SIERRA VISTA,AZ 85636

LINE #	QTY	DESCRIPTION	REMARKS	UNIT PRICE	TOTAL
1	1.00	LOCATABLE MINERALS / MINING CLAIMS-NOT NEW-UNADJUD,ONE AUTH NO. ONLY / MINING CLAIM MONEY RECEIVED (455) CASES: AMC293158/\$70.00	POL	- n/a -	70.00
TOTAL:					\$70.00

PAYMENT INFORMATION					
1	AMOUNT:	\$70.00	POSTMARKED:	12/3/07 0:00	
	TYPE:	CHECK	RECEIVED:	12/11/2007	
	CHECK NO:	4032			
	NAME:	TIERNEY, THOMAS E BOX 1415 SIERRA VISTA AZ 85636			

REMARKS

This receipt was generated by the automated BLM Collections and Billing System and is a paper representation of a portion of the official electronic record contained therein.

UNITED STATES
DEPARTMENT OF THE INTERIOR
BUREAU OF LAND MANAGEMENT

77 RE

FORM APPROVED
OMB NO. 1004-0114
Expires: March 31, 1997

MAINTENANCE FEE PAYMENT WAIVER CERTIFICATION

This small miner waiver is filed to hold the claims/sites listed below for the assessment year beginning at noon on the first September 1 following the official filing of this form with BLM.

The undersigned owner(s) of the mining claims/sites listed below hereby certify under penalty of 18 U.S.C. 1001 and 43 U.S.C. 1212 that:

I/We control, or will control, ten or fewer mining claims/sites located and maintained on Federal land in the United States of America on the August 31 that is one day before the beginning of the assessment year indicated in line one above.

I/We have/will performed/perform assessment work upon the claims listed below for the current assessment year as of the August 31 indicated in line three above. This work meets the requirements of the General Mining Law of 1872, as amended; the Act of August 10, 1993; and the regulations at 43 CFR 3833 and 3850. Such work will be described on our affidavit of labor.

AMC 293158
AMC 137407

The mining claims and sites for which the above waiver from payment of the maintenance fees is made are:

CLAIM NAME	BLM RECORDATION SERIAL NUMBER
1. TNT 1	AMC 293158
2. TNT 2	AMC 137407
3.	
4.	
5.	
6.	
7.	
8.	
9.	
10.	

All owner(s) of the above mining claims and sites are filing for this waiver.

I/We understand and acknowledge that pursuant to 43 U.S.C. 1212 and 18 U.S.C. 1001, the filing of a false, fictitious, or fraudulent document with the Bureau of Land Management may result in a fine of up to \$10,000, a prison term not to exceed five years, or both.

Thomas E. Tierney
(Owner's Name - Please Print)
P.O. Box 1415
(Street or P.O. Box)

Thomas E. Tierney
(Owner's Signature)
Sierra Vista AZ 85636
(City) (State) (Zip Code)

(Owner's Name - Please Print)
(Street or P.O. Box)

(Owner's Signature)
(City) (State) (Zip Code)

(Owner's Name - Please Print)
(Street or P.O. Box)

(Owner's Signature)
(City) (State) (Zip Code)

(Owner's Name - Please Print)
(Street or P.O. Box)

(Owner's Signature)
(City) (State) (Zip Code)

(Continued on reverse)

PHOENIX, ARIZONA
2007 JUL 11 A 9 29
RECEIVED
B.L.M. AZ STATE OFFICE

RE 7/18/07

(Owner's Name - Please Print)

(Street or P.O. Box)

(Owner's Name - Please Print)

(Street or P.O. Box)

(Owner's Name - Please Print)

(Street or P.O. Box)

(Owner's Name - Please Print)

(Street or P.O. Box)

(Owner's Signature)

(City) (State) (Zip Code)

(Owner's Signature)

(City) (State) (Zip Code)

(Owner's Signature)

(City) (State) (Zip Code)

(Owner's Signature)

(City) (State) (Zip Code)

INSTRUCTIONS

1. This certification of waiver from payment of maintenance fees is made under the provisions of the Act of August 10, 1993 (107 Stat. 312 [1993]), and §1744 of Title 43 and §28-28k of Title 30 of the United States Code; and the regulations thereunder (43 CFR 3833 and 3850).
2. This waiver must be filed in advance of the assessment year for which a waiver is sought, but in no event be filed later than the August 31st preceding the assessment year for which the waiver is sought.
3. You must still record your affidavit of assessment work for claims listed and/or Notices of Intention to Hold for any sites listed with the BLM by each December 30th, and the local recording office under State law, as in the past.
4. This waiver must be filed in the BLM State Office where the mining claims are recorded.
5. If the claims and sites are located in more than one State, a separate waiver form must be filed in each State in which they are held. The total number of claims and sites listed on separate waiver forms cannot exceed ten.
6. All claim names and Bureau of Land Management (BLM) serial numbers must be listed for all mining claims and sites for which a waiver is sought.
7. All owners and their addresses must be listed.
8. This waiver form must be signed by all of the owners or their designated agent. If an agent is designated, a statement appointing the agent, must be submitted with this certification, if a designation of agent is not currently on file with the BLM State office where your claims and sites are recorded.
9. Mining claims and sites held by a husband and wife, either jointly or individually, or their children under the age of discretion, shall be counted towards the 10 claim limit. Mining claims and sites held in co-ownership, or by an association of locators, by a partnership, or by a corporation shall be counted towards the 10 claim limit for claimants that have an interest in these entities.
10. Failure to pay the maintenance fee or meet the requirements for waiver from payment of the maintenance fee by any August 31st deadline for the following assessment year shall cause the mining claims and sites to be declared null and void.

NOTICE

The Privacy Act of 1974 and the regulation in 43 CFR 2.48(d) provide that you be furnished the following information in connection with the information required by this certification of exemption from rental fees form.

AUTHORITY: 30 U.S.C. 28-28c; 43 U.S.C. 1201, 1740, and 1744; and the Act of August 10, 1993 (107 Stat. 312); 43 CFR 3833 and 3850.

PRINCIPLE PURPOSE: This information is to be used to verify that the owner(s) of a mining claim has complied with the Act of August 10, 1993 (107 Stat. 312), and is entitled to perform assessment work in lieu of paying the maintenance fee for the mining claims listed on this form.

ROUTINE USE: (1) Adjudication of the claimant(s) certification of waiver from paying the maintenance fee otherwise required by the Act of August 10, 1993 (107 Stat. 312). (2) Disclosure may be made to appropriate Federal agencies when location is made within the agency's geographic area of responsibility. (3) Information from the record and/or the record will be transferred to the appropriate Federal, State, or local agency, or a member of the public in response to a specific request for pertinent information. (4) Information may also be provided to the

BURDEN HOURS STATEMENT

Public reporting burden for this form is estimated to average 5 minutes per response, including time to review instructions, gathering and maintaining data, and completing and reviewing the form. Direct comments regarding this burden estimate, or any other aspect of this form, to the Department of the Interior, Bureau of Land Management, Information Collection Clearance Officer (871), 1849 C Street, N.W., Washington, D.C. 20240; and the Office of Management and Budget, Paperwork Reduction Project (1004-0114), Washington, D.C. 20503.

Department of Justice or in a proceeding before a court or adjudicative body; or to Federal, State, local or foreign agencies when needed for enforcement of civil or criminal codes or applicable regulations concerning title rights upon the public land.

EFFECT OF NOT PROVIDING INFORMATION: Disclosure of this information is required by the Act of August 10, 1993 (107 Stat. 312) and 43 CFR 3833 for those owner(s) wishing to take the small miners waiver allowed under 43 CFR 3833 and 3850. Failure to supply the information required in this form to support the owner(s) certification of waiver from payment of the otherwise required maintenance fees will result in the waiver being disallowed and the mining claims declared null and void by the Bureau of Land Management (BLM).

The Paperwork Reduction Act of 1980 (44 U.S.C. 3501, et seq.) requires us to tell you that:

This information is being collected to allow the BLM to determine if you qualify for a waiver from the payment of \$100 per mining claim maintenance fee established by the Act of August 10, 1993 (107 Stat. 312) and the implementing regulations at 43 CFR 3833 and 3850. A response to this request is required in accordance with the statute (107 Stat. 312) to retain your benefit.

FOR OFFICIAL USE ONLY

PHOENIX, ARIZONA

2007 JUL 11 A 9:29

RECEIVED
BLM, AZ STATE OFFICE



REQUEST OF
 TIERNEY, T E
 CHRISTINE RHODES-RECORDER
 FEE : 15.00 PAGES : 2

Amc 137407
 293158
 362602
 351233
 35235

T. E. Tierney
P.O. Box 1415
Sierra Vista Az. 85636
 Telephone # (520) 378-3299

CHECK
 ONE

AFFIDAVIT OF PERFORMANCE OF ANNUAL WORK
 Also fill in ITEMS 1 through 9 and the reverse side of this document.

NOTICE OF INTENTION TO HOLD
 I intend to hold the claim(s) /site(s) listed on the reverse side of this document for the calendar year 19___. Also fill in ITEMS 1 through 4 and ITEM 9.

NOTICES OF INTENTION TO HOLD ARE FOR MILL SITES AND TUNNEL SITES OR FOR MINING CLAIMS WHEN ASSESSMENT WORK HAS NOT BEEN DONE, REGARDLESS OF WHETHER THE ANNUAL ASSESSMENT HAS BEEN SUSPENDED, DEFERRED, OR NOT YET ACCRUED. THE FILING OF A NOTICE OF INTENTION TO HOLD SHALL NOT RELIEVE THE OWNER OF COMPLYING WITH FEDERAL AND STATE LAWS PERTAINING TO THE PERFORMANCE OF ANNUAL ASSESSMENT WORK. NOTICES OF INTENTION TO HOLD FOR MILL SITES OR TUNNEL SITES NEED NOT BE COUNTY RECORDED. FOR MINING CLAIMS THE FORM FILED WITH BLM MUST BE IDENTICAL TO THE ONE THAT WAS OR WILL BE FILED WITH THE COUNTY.

Evidence of Annual Assessment Work or a Notice of Intention to Hold must be filed each calendar year following the calendar year in which the Claim/site was located.

ALL CLAIMS LISTED ON A SINGLE AFFIDAVIT MUST BE CONTIGUOUS.

1. State of Arizona, County of Cochise SS:
 2. I, (Name) Thomas E. Tierney
 3. Reside at (Address) P.O. Box 1415
 City Sierra Vista, County Cochise, State Az., Zip 85636

being duly sworn, deposes and says that he/she is a citizen of the United States, more than eighteen years of age, that all of the facts set forth in this affidavit/notice, subject to the provisions and penalties of 18 USC 1001 pertaining to the filing of false, fictitious, or fraudulent statements with the United States, are true and correct according to the best of my knowledge, information and belief.

4. Owner's Name and Address (If not shown in Items 1-3 above) CHECK HERE IF THIS IS A CHANGE OF ADDRESS
Thomas E. Tierney David J. Kemery Stephen J. Kemery
P.O. Box 1415 P.O. Box 125 290 Douglas St.
Sierra Vista Az. 85636 Hereford Az. 85615 Bigbee Az. 85603

5. That I am personally acquainted with the mining claim(s). The work and improvements were made by and at the expense of the owner(s) of said claim(s). Said contiguous group of claims, listed on the reverse side of this document, are situated in the Hereford Mining District, Cochise County, Arizona

6. That between the dates starting at 12 o'clock noon on September 1, 2005 and ending at 12 o'clock noon on September 1, 2006 at least \$ 100.00 dollars worth of work and improvements were done and performed upon said claim(s) or upon one or more of a contiguous group of claims for the benefit of all, or wholly or partly outside of a contiguous group of claims for the benefit of all, not including the location work.

7. That the following persons were employed to perform the work and improvements described herein: Thomas E. Tierney and David J. Kemery.

8. That the work and improvements performed were: Samples were take from shafts dug in stream beds. Samples were run through a sluice pan and analyzed for gold content.

ENTERED INTO COMPUTER
 3/7/07 AB

5.	SF 60	A MC	352315			
6.		A MC				
7.		A MC				
8.		A MC				
9.		A MC				
10.		A MC				
11.		A MC				
12.		A MC				
13.		A MC				
14.		A MC				
15.		A MC				
16.		A MC				
17.		A MC				
18.		A MC				
19.		A MC				
20.		A MC				
21.		A MC				
22.		A MC				
23.		A MC				
24.		A MC				
25.		A MC				
26.		A MC				
27.		A MC				
28.		A MC				
29.		A MC				
30.		A MC				

RECEIVED
 BLM AZ STATE OFFICE
 2006 DEC 17 A 10: 23
 PHOENIX, ARIZONA

**FILE WITH: BUREAU OF LAND MANAGEMENT, 222 NORTH CENTRAL AVENUE,
 PHOENIX, AZ 85004-2203 and the respective county recorder, ON OR BEFORE
DECEMBER 30th (NOT THE 31st), BLM REQUIRES A \$5.00 NONREFUNDABLE
SERVICE CHARGE FOR EACH MINING CLAIM, MILL SITE OR TUNNEL SITE,
ANNUAL FILLINGS THAT ARE NOT ACCOMPANIED BY PROPER SERVICE
CHARGES WILL BE RETURNED WITHOUT FURTHER ACTION BY BLM.**



FEE # 061141117
 OFFICIAL RECORDS
 COCHISE COUNTY
 DATE 11/02/06 HOUR 9

REQUEST OF
 TIERNEY, T E
 CHRISTINE RHODES-RECORDER
 FEE : 15.00 PAGES : 2

Return Document to:

For BLM Use Only

AZ-3850-1 (July 1992)

T.E. Tierney
P.O. Box 1415
Sierra Vista
AZ 85636
 Telephone # (520) 378-3294

CHECK ONE

AFFIDAVIT OF PERFORMANCE OF ANNUAL WORK

Also fill in ITEMS 1 through 9 and the reverse side of this document.

NOTICE OF INTENTION TO HOLD

I intend to hold the claim(s) /site(s) listed on the reverse side of this document for the calendar year 19___. Also fill in ITEMS 1 through 4 and ITEM 9.

NOTICES OF INTENTION TO HOLD ARE FOR MILL SITES AND TUNNEL SITES OR FOR MINING CLAIMS WHEN ASSESSMENT WORK HAS NOT BEEN DONE, REGARDLESS OF WHETHER THE ANNUAL ASSESSMENT HAS BEEN SUSPENDED, DEFERRED, OR NOT YET ACCRUED. THE FILING OF A NOTICE OF INTENTION TO HOLD SHALL NOT RELIEVE THE OWNER OF COMPLYING WITH FEDERAL AND STATE LAWS PERTAINING TO THE PERFORMANCE OF ANNUAL ASSESSMENT WORK. NOTICES OF INTENTION TO HOLD FOR MILL SITES OR TUNNEL SITES NEED NOT BE COUNTY RECORDED. FOR MINING CLAIMS THE FORM FILED WITH BLM MUST BE IDENTICAL TO THE ONE THAT WAS OR WILL BE FILED WITH THE COUNTY.

Evidence of Annual Assessment Work or a Notice of Intention to Hold must be filed each calendar year following the calendar year in which the Claim/site was located.

ALL CLAIMS LISTED ON A SINGLE AFFIDAVIT MUST BE CONTIGUOUS.

1. State of Arizona, County of Cochise ss:
 2. I, (Name) Thomas E. Tierney
 3. Reside at (Address) P.O. Box 1415
Sierra Vista, County Cochise, State AZ, Zip 85636

being duly sworn, deposes and says that he/she is a citizen of the United States, more than eighteen years of age, that all of the facts set forth in this affidavit/notice, subject to the provisions and penalties of 18 USC 1001 pertaining to the filing of false, fictitious, or fraudulent statements with the United States, are true and correct according to the best of my knowledge, information and belief.

4. Owner's Name and Address (If not shown in Items 1-3 above) CHECK HERE IF THIS IS A CHANGE OF ADDRESS

Thomas E. Tierney
P.O. Box 1415
Sierra Vista AZ 85636

5. That I am personally acquainted with the mining claim(s). The work and improvements were made by and at the expense of the owner(s) of said claim(s). Said contiguous group of claims, listed on the reverse side of this document, are situated in the Hartford Mining District, Cochise County, Arizona

6. That between the dates starting at 12 o'clock noon on September 1, 2005 and ending at 12 o'clock noon on September 1, 2005 at least \$ 10,000 dollars worth of work and improvements were done and performed upon said claim(s) or upon one or more of a contiguous group of claims for the benefit of all, or wholly or partly outside of a contiguous group of claims for the benefit of all, not including the location work.

7. That the following persons were employed to perform the work and improvements described herein: Thomas E. Tierney

8. That the work and improvements performed were: samples were taken from shafts
and in stream beds, samples were run through
analytical lab and analyzed for gold
content.

SAMPLE 1-10 A MC 19640-49 : Dkt/Pg # 1025/1-10 (or) 4N 20W 36
 RECORDING # 9106173-82

CLAIM/SITE NAME	SERIAL NUMBER	Dkt/Pg or Recording # of ORIGINAL LOCATION NOTICE#	TWN SHP	RNG	SEC(S)
1. <i>Big Foot #1</i>	A MC 302602		23S	20E	24
2. <i>Big Foot #2</i>	A MC 302603		23S	20E	24
3. <i>Big Foot #3</i>	A MC 302604		23S	20E	23
4.	A MC				
5.	A MC				
6.	A MC				
7.	A MC				
8.	A MC				
9.	A MC				
10.	A MC				
11.	A MC				
12.	A MC				
13.	A MC				
14.	A MC				
15.	A MC				
16.	A MC				
17.	A MC				
18.	A MC				
19.	A MC				
20.	A MC				
21.	A MC				
22.	A MC				
23.	A MC				
24.	A MC				
25.	A MC				
26.	A MC				
27.	A MC				
28.	A MC				
29.	A MC				
30.	A MC				

PHOENIX, ARIZONA
 2006 DEC - 7 11:10:23
 RECEIVED
 B.L.M. AZ STATE OFFICE

FILE WITH: BUREAU OF LAND MANAGEMENT, 222 NORTH CENTRAL AVENUE, PHOENIX, AZ 85004-2203 and the respective county recorder, ON OR BEFORE DECEMBER 30th (NOT THE 31st), BLM REQUIRES A \$5.00 NONREFUNDABLE SERVICE CHARGE FOR EACH MINING CLAIM, MILL SITE OR TUNNEL SITE, ANNUAL FILLINGS THAT ARE NOT ACCOMPANIED BY PROPER SERVICE CHARGES WILL BE RETURNED WITHOUT FURTHER ACTION BY BLM.

061141117

T.E. Tierney
P.O. Box 1415
Sierra Vista
Az 85636
Telephone # (520) 378-3294

CHECK
ONE

AFFIDAVIT OF PERFORMANCE OF ANNUAL WORK
Also fill in ITEMS 1 through 9 and the reverse side of this document.

NOTICE OF INTENTION TO HOLD

I intend to hold the claim(s) /site(s) listed on the reverse side of this document for the calendar year 19 . Also fill in ITEMS 1 through 4 and ITEM 9.

NOTICES OF INTENTION TO HOLD ARE FOR MILL SITES AND TUNNEL SITES OR FOR MINING CLAIMS WHEN ASSESSMENT WORK HAS NOT BEEN DONE, REGARDLESS OF WHETHER THE ANNUAL ASSESSMENT HAS BEEN SUSPENDED, DEFERRED, OR NOT YET ACCRUED. THE FILING OF A NOTICE OF INTENTION TO HOLD SHALL NOT RELIEVE THE OWNER OF COMPLYING WITH FEDERAL AND STATE LAWS PERTAINING TO THE PERFORMANCE OF ANNUAL ASSESSMENT WORK. NOTICES OF INTENTION TO HOLD FOR MILL SITES OR TUNNEL SITES NEED NOT BE COUNTY RECORDED. FOR MINING CLAIMS THE FORM FILED WITH BLM MUST BE IDENTICAL TO THE ONE THAT WAS OR WILL BE FILED WITH THE COUNTY.

Evidence of Annual Assessment Work or a Notice of Intention to Hold must be filed each calendar year following the calendar year in which the Claim/site was located.

ALL CLAIMS LISTED ON A SINGLE AFFIDAVIT MUST BE CONTIGUOUS.

1. State of Arizona, County of Cochise SS:
2. I, (Name) Thomas E Tierney
3. Reside at (Address) P.O. Box 1415
Sierra Vista, County Cochise, State Az, Zip 85636

being duly sworn, deposes and says that he/she is a citizen of the United States, more than eighteen years of age, that all of the facts set forth in this affidavit/notice, subject to the provisions and penalties of 18 USC 1001 pertaining to the filing of false, fictitious, or fraudulent statements with the United States, are true and correct according to the best of my knowledge, information and belief.

4. Owner's Name and Address (If not shown in Items 1-3 above) CHECK HERE IF THIS IS A CHANGE OF ADDRESS
Thomas E Tierney
P.O. Box 1415
Sierra Vista Az, 85636

5. That I am personally acquainted with the mining claim(s). The work and improvements were made by and at the expense of the owner(s) of said claim(s). Said contiguous group of claims, listed on the reverse side of this document, are situated in the Hartford Mining District, Cochise County, Arizona

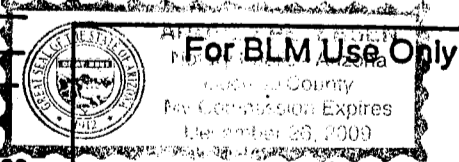
6. That between the dates starting at 12 o'clock noon on September 1, 2005 and ending at 12 o'clock noon on September 1, 2006 at least \$ 100.00 dollars worth of work and improvements were done and performed upon said claim(s) or upon one or more of a contiguous group of claims for the benefit of all, or wholly or partly outside of a contiguous group of claims for the benefit of all, not including the location work.

7. That the following persons were employed to perform the work and improvements described herein: Thomas E Tierney

8. That the work and improvements performed were: Samples were taken from shafts in old stream beds. The samples were run through a shifter, panned and analyzed for gold content.

9. Dated 11-06, Signature Thomas E Tierney

SUBSCRIBED AND SWORN TO before me, a Notary Public, this 15 day of November 19 2006
by Thomas E Tierney
Notary Public Cliff G...
MY COMMISSION EXPIRES 12/26/09



This form is for the purpose of complying with the laws of the United States Department of the Interior, Bureau of Land Management and the State of Arizona pertaining to assessment work and/or a notice of intention to hold. 30 USC 28, 43 CFR 3833.2, ARS 27-208. Subject to Paperwork Reduction Act and Privacy Act

they may be listed as follows:

SAMPLE 1-10 A MC 19640-49 : Dkt/Pg # 1025/1-10 (or) 4N 20W 36
RECORDING # 9106173-82

CLAIM/SITE NAME	SERIAL NUMBER	Dkt/Pg or Recording # of ORIGINAL LOCATION NOTICEI	TWN SHP	RNG	SEC(S)
1. TNT #1	A MC 293158		24S	20E	1
2. TNT #2	A MC 137407		24S	21E	6
3. J+B #1	A MC 351233		24S	21E	6
4.	A MC				
5.	A MC				
6.	A MC				
7.	A MC				
8.	A MC				
9.	A MC				
10.	A MC				
11.	A MC				
12.	A MC				
13.	A MC				
14.	A MC				
15.	A MC				
16.	A MC				
17.	A MC				
18.	A MC				
19.	A MC				
20.	A MC				
21.	A MC				
22.	A MC				
23.	A MC				
24.	A MC				
25.	A MC				
26.	A MC				
27.	A MC				
28.	A MC				
29.	A MC				
30.	A MC				

RECEIVED
 BLM AZ STATE OFFICE
 1000 DEC - 1 A 10 23
 PHOENIX, ARIZONA

FILE WITH: BUREAU OF LAND MANAGEMENT, 222 NORTH CENTRAL AVENUE, PHOENIX, AZ 85004-2203 and the respective county recorder, ON OR BEFORE DECEMBER 30th (NOT THE 31st), BLM REQUIRES A \$5.00 NONREFUNDABLE SERVICE CHARGE FOR EACH MINING CLAIM, MILL SITE OR TUNNEL SITE, ANNUAL FILLINGS THAT ARE NOT ACCOMPANIED BY PROPER SERVICE CHARGES WILL BE RETURNED WITHOUT FURTHER ACTION BY BLM. 961141119

United States Department of the Interior

Bureau of Land Management
 BUSINESS & SUPPORT SVCS DIV
 ONE N CENTRAL AVE SUITE 800
 PHOENIX, AZ 85004 -4427
 Phone: (602) 417-9200

Receipt

No: 1404685

Transaction #: 1451208	
Date of Transaction: 12/08/2006	
CUSTOMER:	THOMAS E TIERNEY BOX 1415 SIERRA VISTA, AZ 85636

LINE #	QTY	DESCRIPTION	REMARKS	UNIT PRICE	TOTAL
1	1.00	LOCATABLE MINERALS / MINING CLAIMS-NOT NEW-UNADJUD, ONE AUTH NO. ONLY / MINING CLAIM MONEY RECEIVED (455) CASES: AMC352315/\$70.00	POL (7)	- n/a -	70.00
TOTAL:					\$70.00

PAYMENT INFORMATION					
1	AMOUNT:	\$70.00	POSTMARKED:	12/05/2006	
	TYPE:	CHECK	RECEIVED:	12/07/2006	
	CHECK NO:	3807			
	NAME:	TIERNEY, THOMAS E BOX 1415 SIERRA VISTA AZ 85636			

REMARKS

This receipt was generated by the automated BLM Collections and Billing System and is a paper representation of a portion of the official electronic record contained therein.

137407 TNT #2 ✓
 293158 TNT #1 ✓
 302602 Big Four #1 ✓
 302603 Big Four #2 ✓
 302604 Big Four #3 ✓
~~350430 Haven's Sand Box~~
 351233 J;B #1 ✓
 352315 SFG0 ✓

UNITED STATES
DEPARTMENT OF THE INTERIOR
BUREAU OF LAND MANAGEMENT

MAINTENANCE FEE PAYMENT WAIVER CERTIFICATION

FORM APPROVED
OMB NO. 1004-0114
Expires: March 31, 1997

75
RE

This small miner waiver is filed to hold the claims/sites listed below for the assessment year beginning at noon on the first September 1 following the official filing of this form with BLM.

The undersigned owner(s) of the mining claims/sites listed below hereby certify under penalty of 18 U.S.C. 1001 and 43 U.S.C. 1212 that:

I/We control, or will control, ten or fewer mining claims/sites located and maintained on Federal land in the United States of America on the August 31 that is one day before the beginning of the assessment year indicated in line one above.

I/We have/will performed/perform assessment work upon the claims listed below for the current assessment year as of the August 31 indicated in line three above. This work meets the requirements of the General Mining Law of 1872, as amended; the Act of August 10, 1993; and the regulations at 43 CFR 3833 and 3850. Such work will be described on our affidavit of labor.

AMC 137407
AMC 293158

The mining claims and sites for which the above waiver from payment of the maintenance fees is made are:

	CLAIM NAME	BLM RECORDATION SERIAL NUMBER
1.	TNT 1	AMC 293158
2.	TNT 2	AMC 137407
3.		
4.		
5.		
6.		
7.		
8.		
9.		
10.		

All owner(s) of the above mining claims and sites are filing for this waiver.

I/We understand and acknowledge that pursuant to 43 U.S.C. 1212 and 18 U.S.C. 1001, the filing of a false, fictitious, or fraudulent document with the Bureau of Land Management may result in a fine of up to \$10,000, a prison term not to exceed five years, or both.

Thomas E. Tierney
(Owner's Name - Please Print)
P.O. Box 1415
(Street or P.O. Box)

Thomas E. Tierney
(Owner's Signature)
Sierra Vista Az. 85636
(City) (State) (Zip Code)

(Owner's Name - Please Print)

(Street or P.O. Box)

(Owner's Signature)

(City) (State) (Zip Code)

(Owner's Name - Please Print)

(Street or P.O. Box)

(Owner's Signature)

(City) (State) (Zip Code)

(Owner's Name - Please Print)

(Street or P.O. Box)

(Owner's Signature)

(City) (State) (Zip Code)

(Continued on reverse)

ENTERED IN COMPUTER

RE 7/19/06

(Owner's Name - Please Print)

(Owner's Signature)

(Street or P.O. Box)

(City)

(State)

(Zip Code)

(Owner's Name - Please Print)

(Owner's Signature)

(Street or P.O. Box)

(City)

(State)

(Zip Code)

(Owner's Name - Please Print)

(Owner's Signature)

(Street or P.O. Box)

(City)

(State)

(Zip Code)

(Owner's Name - Please Print)

(Owner's Signature)

(Street or P.O. Box)

(City)

(State)

(Zip Code)

INSTRUCTIONS

1. This certification of waiver from payment of maintenance fees is made under the provisions of the Act of August 10, 1993 (107 Stat. 312 [1993]), and §1744 of Title 43 and §28-28k of Title 30 of the United States Code; and the regulations thereunder (43 CFR 3833 and 3850).
2. This waiver must be filed in advance of the assessment year for which a waiver is sought, but in no event be filed later than the August 31st preceding the assessment year for which the waiver is sought.
3. You must still record your affidavit of assessment work for claims listed and/or Notices of Intention to Hold for any sites listed with the BLM by each December 30th, and the local recording office under State law, as in the past.
4. This waiver must be filed in the BLM State Office where the mining claims are recorded.
5. If the claims and sites are located in more than one State, a separate waiver form must be filed in each State in which they are held. The total number of claims and sites listed on separate waiver forms cannot exceed ten.
6. All claim names and Bureau of Land Management (BLM) serial numbers must be listed for all mining claims and sites for which a waiver is sought.

7. All owners and their addresses must be listed.
8. This waiver form must be signed by all of the owners or their designated agent. If an agent is designated, a statement appointing the agent, must be submitted with this certification, if a designation of agent is not currently on file with the BLM State office where your claims and sites are recorded.
9. Mining claims and sites held by a husband and wife, either jointly or individually, or their children under the age of discretion, shall be counted towards the 10 claim limit. Mining claims and sites held in co-ownership, or by an association of locators, by a partnership, or by a corporation shall be counted towards the 10 claim limit for claimants that have an interest in these entities.
10. Failure to pay the maintenance fee or meet the requirements for waiver from payment of the maintenance fee by any August 31st deadline for the following assessment year shall cause the mining claims and sites to be declared null and void.

NOTICE

The Privacy Act of 1974 and the regulation in 43 CFR 2.48(d) provide that you be furnished the following information in connection with the information required by this certification of exemption from rental fees form.

AUTHORITY: 30 U.S.C. 28-28e; 43 U.S.C. 1201, 1740, and 1744; and the Act of August 10, 1993 (107 Stat. 312); 43 CFR 3833 and 3850.

PRINCIPLE PURPOSE: This information is to be used to verify that the owner(s) of a mining claim has complied with the Act of August 10, 1993 (107 Stat. 312), and is entitled to perform assessment work in lieu of paying the maintenance fee for the mining claims listed on this form.

ROUTINE USE: (1) Adjudication of the claimant(s) certification of waiver from paying the maintenance fee otherwise required by the Act of August 10, 1993 (107 Stat. 312). (2) Disclosure may be made to appropriate Federal agencies when location is made within the agency's geographic area of responsibility. (3) Information from the record and/or the record will be transferred to the appropriate Federal, State, or local agency, or a member of the public in response to a specific request for pertinent information. (4) Information may also be provided to the

Department of Justice or in a proceeding before a court or adjudicative body; or to Federal, State, local or foreign agencies when needed for enforcement of civil or criminal codes or applicable regulations concerning title rights upon the public land.

EFFECT OF NOT PROVIDING INFORMATION: Disclosure of this information is required by the Act of August 10, 1993 (107 Stat. 312) and 43 CFR 3833 for those owner(s) wishing to take the small miners waiver allowed under 43 CFR 3833 and 3850. Failure to supply the information required in this form to support the owner(s) certification of waiver from payment of the otherwise required maintenance fees will result in the waiver being disallowed and the mining claims declared null and void by the Bureau of Land Management (BLM).

The Paperwork Reduction Act of 1980 (44 U.S.C. 3501, et seq.) requires us to tell you that:

This information is being collected to allow the BLM to determine if you qualify for a waiver from the payment of \$100 per mining claim maintenance fee established by the Act of August 10, 1993 (107 Stat. 312) and the implementing regulations at 43 CFR 3833 and 3850. A response to this request is required in accordance with the statute (107 Stat. 312) to retain your benefit.

BURDEN HOURS STATEMENT

Public reporting burden for this form is estimated to average 5 minutes per response, including time to review instructions, gathering and maintaining data, and completing and reviewing the form. Direct comments regarding this burden estimate, or any other aspect of this form, to the Department of the Interior, Bureau of Land Management, Information Collection Clearance Officer (871), 1849 C Street, N.W., Washington, D.C. 20240; and the Office of Management and Budget, Paperwork Reduction Project (1004-0114), Washington, D.C. 20503.

FOR OFFICIAL USE ONLY

2006 JUL 18 P 2:19

RECEIVED
BUREAU OF
LAND MANAGEMENT



FEE # 051143140
 OFFICIAL RECORDS
 COCHISE COUNTY
 DATE 11/08/05 HOUR 8

REQUEST OF
 TIERNEY, T E
 CHRISTINE RHODES-RECORDER

ORIGINAL DOCUMENTS ARE THE FIRST LEAD FILE LISTED
 FEE : 15.00 PAGES : 2

AMC 352315
 AMC 302602
 AMC 137407
 AMC 293158

T.E. Tierney
P.O. Box 1415
Sierra Vista
AZ 85636
 Telephone # (520)-398-3294

6 @ \$10 = \$60.
OK 35-78
C

CHECK ONE

AFFIDAVIT OF PERFORMANCE OF ANNUAL WORK

Also fill in ITEMS 1 through 9 and the reverse side of this document.

NOTICE OF INTENTION TO HOLD

I intend to hold the claim(s) /site(s) listed on the reverse side of this document for the calendar year 19___. Also fill in ITEMS 1 through 4 and ITEM 9.

NOTICES OF INTENTION TO HOLD ARE FOR MILL SITES AND TUNNEL SITES OR FOR MINING CLAIMS WHEN ASSESSMENT WORK HAS NOT BEEN DONE, REGARDLESS OF WHETHER THE ANNUAL ASSESSMENT HAS BEEN SUSPENDED, DEFERRED, OR NOT YET ACCRUED. THE FILING OF A NOTICE OF INTENTION TO HOLD SHALL NOT RELIEVE THE OWNER OF COMPLYING WITH FEDERAL AND STATE LAWS PERTAINING TO THE PERFORMANCE OF ANNUAL ASSESSMENT WORK. NOTICES OF INTENTION TO HOLD FOR MILL SITES OR TUNNEL SITES NEED NOT BE COUNTY RECORDED. FOR MINING CLAIMS THE FORM FILED WITH BLM MUST BE IDENTICAL TO THE ONE THAT WAS OR WILL BE FILED WITH THE COUNTY.

Evidence of Annual Assessment Work or a Notice of Intention to Hold must be filed each calendar year following the calendar year in which the Claim/site was located.

ALL CLAIMS LISTED ON A SINGLE AFFIDAVIT MUST BE CONTIGUOUS.

1. State of Arizona, County of Cochise
2. I, (Name) Thomas E. Tierney
3. Reside at (Address) 7565 Calle Mano
 City Sierra Vista, County Cochise, State AZ, Zip 85636

being duly sworn, deposes and says that he/she is a citizen of the United States, more than eighteen years of age, that all of the facts set forth in this affidavit/notice, subject to the provisions and penalties of 18 USC 1001 pertaining to the filing of false, fictitious, or fraudulent statements with the United States, are true and correct according to the best of my knowledge, information and belief.

4. Owner's Name and Address (If not shown in items 1-3 above) CHECK HERE IF THIS IS A CHANGE OF ADDRESS
- | | | |
|------------------------------|--------------------------|--------------------------|
| <u>Thomas E. Tierney</u> | <u>David J. Kemery</u> | <u>Stephen J. Kemery</u> |
| <u>P.O. Box 1415</u> | <u>P.O. Box 125</u> | <u>210 Douglas St.</u> |
| <u>Sierra Vista AZ 85636</u> | <u>Hereford AZ 85645</u> | <u>Bisbee AZ 85603</u> |

5. That I am personally acquainted with the mining claim(s). The work and improvements were made by and at the expense of the owner(s) of said claim(s). Said contiguous group of claims, listed on the reverse side of this document, are situated in the Hereford Mining District, Cochise County, Arizona

6. That between the dates starting at 12 o'clock noon on September 1, 2004 and ending at 12 o'clock noon on September 1, 2005 at least \$ 100.00 dollars worth of work and improvements were done and performed upon said claim(s) or upon one or more of a contiguous group of claims for the benefit of all, or wholly or partly outside of a contiguous group of claims for the benefit of all, not including the location work.

7. That the following persons were employed to perform the work and improvements described herein: Thomas E. Tierney and David J. Kemery

8. That the work and improvements performed were: Samples were taken from stream beds and boulders, run thru a sieve and the results were analyzed for gold content

9. Dated 11-7-05, Signature Thomas E. Tierney

SUBSCRIBED AND SWORN TO before me, a Notary Public, in and for the County of Cochise, Arizona, this 7th day of November, 2005, by THOMAS E. TIERNEY
 Notary Public LYNN A. SIMONS
 MY COMMISSION EXPIRES 1/27/06

For BLM Use Only
 ENTERED IN COMPUTER
RE 12/20/05
051143140

This form is for the purpose of complying with the laws of the United States Department of the Interior, Bureau of Land Management and the State of Arizona pertaining to assessment work and/or a notice of intention to hold. 30 USC 28, 43 CFR 3833.2, ARS 27-208. Subject to Paperwork Reduction Act and Privacy Act statements available at the BLM AZ State Office. The form is not copyrighted.

UNITED STATES
DEPARTMENT OF THE INTERIOR
BUREAU OF LAND MANAGEMENT

MAINTENANCE FEE PAYMENT WAIVER CERTIFICATION *AMC 137407*

62
FORM APPROVED
OMB NO. 1004-0114
Expires: March 31, 1997
AMC 293158

This small miner waiver is filed to hold the claims/sites listed below for the assessment year beginning at noon on the first September 1 following the official filing of this form with BLM.

The undersigned owner(s) of the mining claims/sites listed below hereby certify under penalty of 18 U.S.C. 1001 and 43 U.S.C. 1212 that:

I/We control, or will control, ten or fewer mining claims/sites located and maintained on Federal land in the United States of America on the August 31 that is one day before the beginning of the assessment year indicated in line one above.

I/We have/will performed/perform assessment work upon the claims listed below for the current assessment year as of the August 31 indicated in line three above. This work meets the requirements of the General Mining Law of 1872, as amended; the Act of August 10, 1993; and the regulations at 43 CFR 3833 and 3850. Such work will be described on our affidavit of labor.

The mining claims and sites for which the above waiver from payment of the maintenance fees is made are:

	CLAIM NAME	BLM RECORDATION SERIAL NUMBER
1.	<i>TNT #1</i>	<i>AMC 293158</i>
2.	<i>TNT #2</i>	<i>AMC 137407</i>
3.		
4.		
5.		
6.		
7.		
8.		
9.		
10.		

All owner(s) of the above mining claims and sites are filing for this waiver.

I/We understand and acknowledge that pursuant to 43 U.S.C. 1212 and 18 U.S.C. 1001, the filing of a false, fictitious, or fraudulent document with the Bureau of Land Management may result in a fine of up to \$10,000, a prison term not to exceed five years, or both.

Thomas E. Tierney
(Owner's Name - Please Print)
P.O. Box 1415
(Street or P.O. Box)

Thomas E. Tierney
(Owner's Signature)
Sierra Vista Az. 85636
(City) (State) (Zip Code)

(Owner's Name - Please Print)

(Street or P.O. Box)

(Owner's Signature)

(City) (State) (Zip Code)

(Owner's Name - Please Print)

(Street or P.O. Box)

(Owner's Signature)

(City) (State) (Zip Code)

(Owner's Name - Please Print)

(Street or P.O. Box)

(Owner's Signature)

(City) (State) (Zip Code)

(Continued on reverse)

ENTERED IN COMPUTER

8/17/05 MCH

(Owner's Name - Please Print)	(Owner's Signature)
(Street or P.O. Box)	(City) (State) (Zip Code)
(Owner's Name - Please Print)	(Owner's Signature)
(Street or P.O. Box)	(City) (State) (Zip Code)
(Owner's Name - Please Print)	(Owner's Signature)
(Street or P.O. Box)	(City) (State) (Zip Code)
(Owner's Name - Please Print)	(Owner's Signature)
(Street or P.O. Box)	(City) (State) (Zip Code)

INSTRUCTIONS

1. This certification of waiver from payment of maintenance fees is made under the provisions of the Act of August 10, 1993 (107 Stat. 312 [1993]), and §1744 of Title 43 and §28-28k of Title 30 of the United States Code; and the regulations thereunder (43 CFR 3833 and 3850).
2. This waiver must be filed in advance of the assessment year for which a waiver is sought, but in no event be filed later than the August 31st preceding the assessment year for which the waiver is sought.
3. You must still record your affidavit of assessment work for claims listed and/or Notices of Intention to Hold for any sites listed with the BLM by each December 30th, and the local recording office under State law, as in the past.
4. This waiver must be filed in the BLM State Office where the mining claims are recorded.
5. If the claims and sites are located in more than one State, a separate waiver form must be filed in each State in which they are held. The total number of claims and sites listed on separate waiver forms cannot exceed ten.
6. All claim names and Bureau of Land Management (BLM) serial numbers must be listed for all mining claims and sites for which a waiver is sought.
7. All owners and their addresses must be listed.
8. This waiver form must be signed by all of the owners or their designated agent. If an agent is designated, a statement appointing the agent, must be submitted with this certification, if a designation of agent is not currently on file with the BLM State office where your claims and sites are recorded.
9. Mining claims and sites held by a husband and wife, either jointly or individually, or their children under the age of discretion, shall be counted towards the 10 claim limit. Mining claims and sites held in co-ownership, or by an association of locators, by a partnership, or by a corporation shall be counted towards the 10 claim limit for claimants that have an interest in these entities.
10. Failure to pay the maintenance fee or meet the requirements for waiver from payment of the maintenance fee by any August 31st deadline for the following assessment year shall cause the mining claims and sites to be declared null and void.

NOTICE

The Privacy Act of 1974 and the regulation in 43 CFR 2.48(d) provide that you be furnished the following information in connection with the information required by this certification of exemption from rental fees form.

AUTHORITY: 30 U.S.C. 28-28e; 43 U.S.C. 1201, 1740, and 1744; and the Act of August 10, 1993 (107 Stat. 312); 43 CFR 3833 and 3850.

PRINCIPLE PURPOSE: This information is to be used to verify that the owner(s) of a mining claim has complied with the Act of August 10, 1993 (107 Stat. 312), and is entitled to perform assessment work in lieu of paying the maintenance fee for the mining claims listed on this form.

ROUTINE USE: (1) Adjudication of the claimant(s) certification of waiver from paying the maintenance fee otherwise required by the Act of August 10, 1993 (107 Stat. 312). (2) Disclosure may be made to appropriate Federal agencies when location is made within the agency's geographic area of responsibility. (3) Information from the record and/or the record will be transferred to the appropriate Federal, State, or local agency, or a member of the public in response to a specific request for pertinent information. (4) Information may also be provided to the

Department of Justice or in a proceeding before a court or adjudicative body; or to Federal, State, local or foreign agencies when needed for enforcement of civil or criminal codes or applicable regulations concerning title rights upon the public land.

EFFECT OF NOT PROVIDING INFORMATION: Disclosure of this information is required by the Act of August 10, 1993 (107 Stat. 312) and 43 CFR 3833 for those owner(s) wishing to take the small miners waiver allowed under 43 CFR 3833 and 3850. Failure to supply the information required in this form to support the owner(s) certification of waiver from payment of the otherwise required maintenance fees will result in the waiver being disallowed and the mining claims declared null and void by the Bureau of Land Management (BLM).

The Paperwork Reduction Act of 1980 (44 U.S.C. 3501, et seq.) requires us to tell you that:

This information is being collected to allow the BLM to determine if you qualify for a waiver from the payment of \$100 per mining claim maintenance fee established by the Act of August 10, 1993 (107 Stat. 312) and the implementing regulations at 43 CFR 3833 and 3850. A response to this request is required in accordance with the statute (107 Stat. 312) to retain your benefit.

BURDEN HOURS STATEMENT

Public reporting burden for this form is estimated to average 5 minutes per response, including time to review instructions, gathering and maintaining data, and completing and reviewing the form. Direct comments regarding this burden estimate, or any other aspect of this form, to the Department of the Interior, Bureau of Land Management, Information Collection Clearance Officer (871), 1849 C Street, N.W., Washington, D.C. 20240; and the Office of Management and Budget, Paperwork Reduction Project (1004-0114), Washington, D.C. 20503.

RECEIVED
BUREAU OF
LAND MANAGEMENT

2005 JUL 25 A 11:49

OFFICIAL USE ONLY
STATE OF ARIZONA
PHOENIX, ARIZONA



FEE # 041238984
 OFFICIAL RECORDS
 COCHISE COUNTY
 DATE 12/02/04 HOUR 11

REQUEST OF
 TE TIERNEY
 CHRISTINE RHODES-RECORDER
 FEE : 15.00 PAGES : 2

Return Document to:
TE Tierney
P.O. Box 1415
Sierra Vista
Az. 85636
 Telephone # (520)-398-3294

For BLM Use Only

30075-15
CK 3348
196
✓

AZ-3850-1 (July 1992)

AMC 350615
 302602
 293158
 137407
 352315
 352316

CHECK ONE

AFFIDAVIT OF PERFORMANCE OF ANNUAL WORK
 Also fill in ITEMS 1 through 9 and the reverse side of this document.

NOTICE OF INTENTION TO HOLD

I intend to hold the claim(s) /site(s) listed on the reverse side of this document for the calendar year 19___. Also fill in ITEMS 1 through 4 and ITEM 9.

NOTICES OF INTENTION TO HOLD ARE FOR MILL SITES AND TUNNEL SITES OR FOR MINING CLAIMS WHEN ASSESSMENT WORK HAS NOT BEEN DONE, REGARDLESS OF WHETHER THE ANNUAL ASSESSMENT HAS BEEN SUSPENDED, DEFERRED, OR NOT YET ACCRUED. THE FILING OF A NOTICE OF INTENTION TO HOLD SHALL NOT RELIEVE THE OWNER OF COMPLYING WITH FEDERAL AND STATE LAWS PERTAINING TO THE PERFORMANCE OF ANNUAL ASSESSMENT WORK. NOTICES OF INTENTION TO HOLD FOR MILL SITES OR TUNNEL SITES NEED NOT BE COUNTY RECORDED. FOR MINING CLAIMS THE FORM FILED WITH BLM MUST BE IDENTICAL TO THE ONE THAT WAS OR WILL BE FILED WITH THE COUNTY.

Evidence of Annual Assessment Work or a Notice of Intention to Hold must be filed each calendar year following the calendar year in which the Claim/site was located.

ALL CLAIMS LISTED ON A SINGLE AFFIDAVIT MUST BE CONTIGUOUS.

1. State of Arizona, County of Cochise
 2. I, (Name) Thomas E. Tierney SS:
 3. Reside at (Address) 5565 Calle Melrose
Sierra Vista, County Cochise, State Az, Zip 85636

being duly sworn, deposes and says that he/she is a citizen of the United States, more than eighteen years of age, that all of the facts set forth in this affidavit/notice, subject to the provisions and penalties of 18 USC 1001 pertaining to the filing of false, fictitious, or fraudulent statements with the United States, are true and correct according to the best of my knowledge, information and belief.

4. Owner's Name and Address (If not shown in Items 1-3 above) CHECK HERE IF THIS IS A CHANGE OF ADDRESS
Thomas E. Tierney
P.O. Box 1415
Sierra Vista Az. 85636

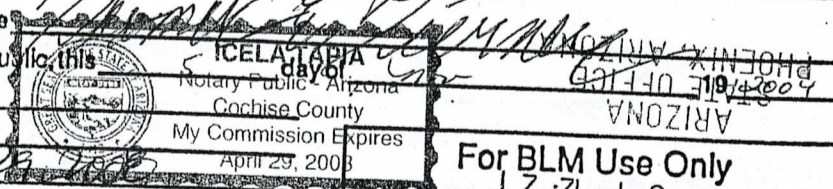
5. That I am personally acquainted with the mining claim(s). The work and improvements were made by and at the expense of the owner(s) of said claim(s). Said contiguous group of claims, listed on the reverse side of this document, are situated in the Hardford Mining District, Cochise County, Arizona

6. That between the dates starting at 12 o'clock noon on September 2004 and ending at 12 o'clock noon on September 1, 2004 at least \$ 100.00 dollars worth of work and improvements were done and performed upon said claim(s) or upon one or more of a contiguous group of claims for the benefit of all, or wholly or partly outside of a contiguous group of claims for the benefit of all, not including the location work.

7. That the following persons were employed to perform the work and improvements described herein: Thomas

8. That the work and improvements performed were: banks and hillsides checked with metal detector and samples were run thru a sluice and the concentrates were analyzed for gold

9. Dated 11-5-04, Signature Thomas E. Tierney
 SUBSCRIBED AND SWORN TO before me, a Notary Public, this 5 day of November, 2004
 by Thomas E. Tierney
 Notary Public [Signature]
 MY COMMISSION EXPIRES April 29, 2008



For BLM Use Only
 2004 DEC - 8 P 12:27

This form is for the purpose of complying with the laws of the United States Department of the Interior, Bureau of Land Management and the State of Arizona pertaining to assessment work and/or a notice of intention to hold. 30 USC 28, 43 CFR 3833.2, ARS 27-208. Subject to Paperwork Reduction Act and Privacy Act statements available at the BLM AZ State Office. The form is not copyrighted. It may be reproduced without restriction.

RECEIVED
 BUREAU OF
 LAND MANAGEMENT
 ENTERED INTO COMPUTER

041928004

If the claims/sites have consecutive BLM #'s and are in the same Township, Range and Section(s) they may be listed as follows:

SAMPLE 1-10 A MC 19640-49 : Dkt/Pg # 1025/1-10 (or) 4N 20W 36
 RECORDING # 9106173-82

CLAIM/SITE NAME	SERIAL NUMBER	Dkt/Pg or Recording # of ORIGINAL LOCATION NOTICEI	TWN SHP	RNG	SEC(S)
1. <i>Big Four #1</i>	A MC <i>302602</i>		<i>23S</i>	<i>20E</i>	<i>24</i>
2. <i>Big Four #2</i>	A MC <i>302603</i>		<i>23S</i>	<i>20E</i>	<i>24</i>
3. <i>Big Four #3</i>	A MC <i>302604</i>		<i>23S</i>	<i>20E</i>	<i>23</i>
4.	A MC				
5.	A MC				
6.	A MC				
7.	A MC				
8.	A MC				
9.	A MC				
10.	A MC				
11.	A MC				
12.	A MC				
13.	A MC				
14.	A MC				
15.	A MC				
16.	A MC				
17.	A MC				
18.	A MC				
19.	A MC				
20.	A MC				
21.	A MC				
22.	A MC				
23.	A MC				
24.	A MC				
25.	A MC				
26.	A MC				
27.	A MC				
28.	A MC				
29.	A MC				
30.	A MC				

FILE WITH: BUREAU OF LAND MANAGEMENT, 222 NORTH CENTRAL AVENUE, PHOENIX, AZ 85004-2203 and the respective county recorder, ON OR BEFORE DECEMBER 30th (NOT THE 31st), BLM REQUIRES A \$5.00 NONREFUNDABLE SERVICE CHARGE FOR EACH MINING CLAIM, MILL SITE OR TUNNEL SITE. ANNUAL FILLINGS THAT ARE NOT ACCOMPANIED BY PROPER SERVICE CHARGES WILL BE RETURNED WITHOUT FURTHER ACTION BY BLM.



FEE # 041238985
 OFFICIAL RECORDS
 COCHISE COUNTY
 DATE 12/02/04 HOUR 11

REQUEST OF
 TE TIERNEY
 CHRISTINE RHODES-RECORDER
 FEE : 15.00 PAGES : 2

Return Document to:
Te Tierney
P.O. Box 1415
Sierra Vista AZ 85636
 Telephone # 520-378-3294

For BLM Use Only
2 @ \$5 = \$10.00
OK 3348
2 of 6

AZ-3850-1 (July 1992)

CHECK ONE

AFFIDAVIT OF PERFORMANCE OF ANNUAL WORK
 Also fill in ITEMS 1 through 9 and the reverse side of this document.

NOTICE OF INTENTION TO HOLD
 I intend to hold the claim(s) /site(s) listed on the reverse side of this document for the calendar year 19___. Also fill in ITEMS 1 through 4 and ITEM 9.

NOTICES OF INTENTION TO HOLD ARE FOR MILL SITES AND TUNNEL SITES OR FOR MINING CLAIMS WHEN ASSESSMENT WORK HAS NOT BEEN DONE, REGARDLESS OF WHETHER THE ANNUAL ASSESSMENT HAS BEEN SUSPENDED, DEFERRED, OR NOT YET ACCRUED. THE FILING OF A NOTICE OF INTENTION TO HOLD SHALL NOT RELIEVE THE OWNER OF COMPLYING WITH FEDERAL AND STATE LAWS PERTAINING TO THE PERFORMANCE OF ANNUAL ASSESSMENT WORK. NOTICES OF INTENTION TO HOLD FOR MILL SITES OR TUNNEL SITES NEED NOT BE COUNTY RECORDED. FOR MINING CLAIMS THE FORM FILED WITH BLM MUST BE IDENTICAL TO THE ONE THAT WAS OR WILL BE FILED WITH THE COUNTY.

Evidence of Annual Assessment Work or a Notice of Intention to Hold must be filed each calendar year following the calendar year in which the Claim/site was located.
 ALL CLAIMS LISTED ON A SINGLE AFFIDAVIT MUST BE CONTIGUOUS.

1. State of Arizona, County of Cochise SS:
 2. I, (Name) Thomas E. Tierney
 3. Reside at (Address) 9563 Castle Mountain
Sierra Vista County Cochise State AZ Zip 85636
 being duly sworn, deposes and says that he/she is a citizen of the United States, more than eighteen years of age, that all of the facts set forth in this affidavit/notice, subject to the provisions and penalties of 18 USC 1001 pertaining to the filing of false, fictitious, or fraudulent statements with the United States, are true and correct according to the best of my knowledge, information and belief.

4. Owner's Name and Address (If not shown in items 1-3 above) CHECK HERE IF THIS IS A CHANGE OF ADDRESS
Thomas E. Tierney
P.O. Box 1415
Sierra Vista AZ 85636


5. That I am personally acquainted with the mining claim(s). The work and improvements were made by and at the expense of the owner(s) of said claim(s). Said contiguous group of claims, listed on the reverse side of this document, are situated in the Holtford Mining District, Cochise County, Arizona

6. That between the dates starting at 12 o'clock noon on September 1, 2007 and ending at 12 o'clock noon on September 1, 2007 at least \$ 100.00 dollars worth of work and improvements were done and performed upon said claim(s) or upon one or more of a contiguous group of claims for the benefit of all, or wholly or partly outside of a contiguous group of claims for the benefit of all, not including the location work.

7. That the following persons were employed to perform the work and improvements described herein: Thomas E. Tierney

8. That the work and improvements performed were: Samples were taken from all 9 trees on beds and banks. Samples were run through a disintegrator, pulverized and then analyzed for gold.

9. Dated 11-5-09 Signed Christine Rhodes
 SUBSCRIBED AND SWORN TO before me, a Notary Public in and for the State of Arizona
 by Thomas E. Tierney Notary Public - Arizona
 Notary Public [Signature] Cochise County
 MY COMMISSION EXPIRES April 29, 2008 My Commission Expires April 29, 2008



For BLM Use Only - DEC 02 2004

This form is for the purpose of complying with the laws of the United States Department of the Interior, Bureau of Land Management and the State of Arizona pertaining to assessment work and/or a notice of intention to hold. 30 USC 28, 43 CFR 3833.2, ARS 27-208. Subject to Paperwork Reduction Act and Privacy Act statements available at the BLM AZ State Office. The form is not copyrighted. It may be reproduced without restriction.

RECEIVED
 BUREAU OF
 LAND MANAGEMENT



FEE # 041238986
 OFFICIAL RECORDS
 COCHISE COUNTY
 DATE 12/02/04 HOUR 11

REQUEST OF
 DAVID KEMERY
 CHRISTINE RHODES-RECORDER
 FEE : 15.00 PAGES : 2

AZ-3850-1 (July 1992)

Return Document to:

DAVID KEMERY
P.O. BX 125
HEREFORD, AZ
85615

For BLM Use Only

1 @ \$5.00
CK 3348
Boyle Cell

Telephone # ()-

CHECK ONE

AFFIDAVIT OF PERFORMANCE OF ANNUAL WORK

Also fill in ITEMS 1 through 9 and the reverse side of this document.

NOTICE OF INTENTION TO HOLD

I intend to hold the claim(s) /site(s) listed on the reverse side of this document for the calendar year 19___. Also fill in ITEMS 1 through 4 and ITEM 9.

NOTICES OF INTENTION TO HOLD ARE FOR MILL SITES AND TUNNEL SITES OR FOR MINING CLAIMS WHEN ASSESSMENT WORK HAS NOT BEEN DONE, REGARDLESS OF WHETHER THE ANNUAL ASSESSMENT HAS BEEN SUSPENDED, DEFERRED, OR NOT YET ACCRUED. THE FILING OF A NOTICE OF INTENTION TO HOLD SHALL NOT RELIEVE THE OWNER OF COMPLYING WITH FEDERAL AND STATE LAWS PERTAINING TO THE PERFORMANCE OF ANNUAL ASSESSMENT WORK. NOTICES OF INTENTION TO HOLD FOR MILL SITES OR TUNNEL SITES NEED NOT BE COUNTY RECORDED. FOR MINING CLAIMS THE FORM FILED WITH BLM MUST BE IDENTICAL TO THE ONE THAT WAS OR WILL BE FILED WITH THE COUNTY.

Evidence of Annual Assessment Work or a Notice of Intention to Hold must be filed each calendar year following the calendar year in which the Claim/site was located.

ALL CLAIMS LISTED ON A SINGLE AFFIDAVIT MUST BE CONTIGUOUS.

1. State of Arizona, County of COCHISE SS:
2. I, (Name) DAVID KEMERY
3. Reside at (Address) 2826 CANYON VIEW DR.
City SIERRA VISTA, AZ., County COCHISE, State AZ, Zip 85615

being duly sworn, deposes and says that he/she is a citizen of the United States, more than eighteen years of age, that all of the facts set forth in this affidavit/notice, subject to the provisions and penalties of 18 USC 1001 pertaining to the filing of false, fictitious, or fraudulent statements with the United States, are true and correct according to the best of my knowledge, information and belief.

4. Owner's Name and Address (if not shown in items 1-3 above) CHECK HERE IF THIS IS A CHANGE OF ADDRESS

THOMAS TIERNEY DAVID J. KEMERY STEPHEN KEMERY
P.O. BX 1415 P.O. BX 125 210 DOUGLAS ST.
SIERRA VISTA, AZ 85630 HEREFORD, AZ 85615 BISBEE AZ 85603

5. That I am personally acquainted with the mining claim(s). The work and improvements were made by and at the expense of the owner(s) of said claim(s). Said contiguous group of claims, listed on the reverse side of this document, are situated in the HEREFORD Mining District, COCHISE County, Arizona

6. That between the dates starting at 12 o'clock noon on September 1, ~~2004~~ 2003 at least \$ 100.00 dollars worth of work and improvements were done and performed upon said claim(s) or upon one or more of a contiguous group of claims for the benefit of all, or wholly or partly outside of a contiguous group of claims for the benefit of all, not including the location work.

7. That the following persons were employed to perform the work and improvements described herein: THOMAS TIERNEY
& DAVID J. KEMERY

8. That the work and improvements performed were: SAMPLES WERE TAKEN FROM BANKS & HILL SIDES,
SAMPLES WERE RUN THROUGH A SLUICE, PANNO AND ANALYZED FOR GOLD CONTENT

9. Dated 12-2-04, Signature [Signature]
 SUBSCRIBED AND SWORN TO before me, a Notary Public [Signature] day of December 2004
 by David Kemery Notary Public - Arizona
 Notary Public [Signature] Cochise County
 MY COMMISSION EXPIRES 11-23-08 My Comm. Expires Nov 23, 2008

For BLM Use Only
 2004 DEC - 8 P 12:21

This form is for the purpose of complying with the laws of the United States Department of the Interior, Bureau of Land Management and the State of Arizona pertaining to assessment work and/or a notice of intention to hold. 30 USC 28, 43 CFR 3833.2, ARS 27-208. Subject to Paperwork Reduction Act and Privacy Act statements available at the BLM AZ State Office. The form is not copyrighted. It may be reproduced without restriction.

RECEIVED
 BUREAU OF
 LAND MANAGEMENT

If the claims/sites have consecutive BLM #'s and are in the same Township, Range and Section(s) they may be listed as follows:

SAMPLE 1-10 A MC 19640-49 : Dkt/Pg # 1025/1-10 (or) 4N 20W 36
 RECORDING # 9106173-82

CLAIM/SITE NAME	SERIAL NUMBER	Dkt/Pg or Recording # of ORIGINAL LOCATION NOTICEI	TWN SHP	RNG	SEC(S)
1. SF 60	A MC 352315	990618665	245	20E	1
2.	A MC				
3.	A MC				
4.	A MC				
5.	A MC				
6.	A MC				
7.	A MC				
8.	A MC				
9.	A MC				
10.	A MC				
11.	A MC				
12.	A MC				
13.	A MC				
14.	A MC				
15.	A MC				
16.	A MC				
17.	A MC				
18.	A MC				
19.	A MC				
20.	A MC				
21.	A MC				
22.	A MC				
23.	A MC				
24.	A MC				
25.	A MC				
26.	A MC				
27.	A MC				
28.	A MC				
29.	A MC				
30.	A MC				

FILE WITH: BUREAU OF LAND MANAGEMENT, 222 NORTH CENTRAL AVENUE, PHOENIX, AZ 85004-2203 and the respective county recorder, ON OR BEFORE DECEMBER 30th (NOT THE 31st), BLM REQUIRES A \$5.00 NONREFUNDABLE SERVICE CHARGE FOR EACH MINING CLAIM, MILL SITE OR TUNNEL SITE, ANNUAL FILLINGS THAT ARE NOT ACCOMPANIED BY PROPER SERVICE CHARGES WILL BE RETURNED WITHOUT FURTHER ACTION BY BLM.



FEE # 041238987
 OFFICIAL RECORDS
 COCHISE COUNTY
 DATE 12/02/04 HOUR 11

REQUEST OF
 DAVID KEMERY
 CHRISTINE RHODES-RECORDER
 FEE : 15.00 PAGES : 2

Return Document to:

For BLM Use Only

AZ-3850-1 (July 1992)

DAVID KEMERY
P.O. BX 125
HEREFORD, AZ. 85615
 Telephone # ()-

1 @ \$15.00
CK 3348
707.6

CHECK ONE

AFFIDAVIT OF PERFORMANCE OF ANNUAL WORK

Also fill in ITEMS 1 through 9 and the reverse side of this document.

NOTICE OF INTENTION TO HOLD

I intend to hold the claim(s) /site(s) listed on the reverse side of this document for the calendar year 19___. Also fill in ITEMS 1 through 4 and ITEM 9.

NOTICES OF INTENTION TO HOLD ARE FOR MILL SITES AND TUNNEL SITES OR FOR MINING CLAIMS WHEN ASSESSMENT WORK HAS NOT BEEN DONE, REGARDLESS OF WHETHER THE ANNUAL ASSESSMENT HAS BEEN SUSPENDED, DEFERRED, OR NOT YET ACCRUED. THE FILING OF A NOTICE OF INTENTION TO HOLD SHALL NOT RELIEVE THE OWNER OF COMPLYING WITH FEDERAL AND STATE LAWS PERTAINING TO THE PERFORMANCE OF ANNUAL ASSESSMENT WORK. NOTICES OF INTENTION TO HOLD FOR MILL SITES OR TUNNEL SITES NEED NOT BE COUNTY RECORDED. FOR MINING CLAIMS THE FORM FILED WITH BLM MUST BE IDENTICAL TO THE ONE THAT WAS OR WILL BE FILED WITH THE COUNTY.

Evidence of Annual Assessment Work or a Notice of Intention to Hold must be filed each calendar year following the calendar year in which the Claim/site was located.

ALL CLAIMS LISTED ON A SINGLE AFFIDAVIT MUST BE CONTIGUOUS.

1. State of Arizona, County of COCHISE SS:
2. I, (Name) DAVID KEMERY
3. Reside at (Address) 2276 CANYON VIEW DR
 City SIERRA VISTA, County COCHISE, State AZ, Zip 85615

being duly sworn, deposes and says that he/she is a citizen of the United States, more than eighteen years of age, that all of the facts set forth in this affidavit/notice, subject to the provisions and penalties of 18 USC 1001 pertaining to the filing of false, fictitious, or fraudulent statements with the United States, are true and correct according to the best of my knowledge, information and belief.

4. Owner's Name and Address (if not shown in items 1-3 above) CHECK HERE IF THIS IS A CHANGE OF ADDRESS
DAVID KEMERY HARRY TUNGATE
P.O. BX 125 5560 S. CALLE DE LA FREIA
HEREFORD, AZ. 85615 HEREFORD, AZ. 85615

5. That I am personally acquainted with the mining claim(s). The work and improvements were made by and at the expense of the owner(s) of said claim(s). Said contiguous group of claims, listed on the reverse side of this document, are situated in the HARTFORD Mining District, COCHISE County, Arizona

6. That between the dates starting at 12 o'clock noon on September 1, ~~19~~ 2003 and ending at 12 o'clock noon on September 1, ~~20~~ 2004 at least \$ 100.00 dollars worth of work and improvements were done and performed upon said claim(s) or upon one or more of a contiguous group of claims for the benefit of all, or wholly or partly outside of a contiguous group of claims for the benefit of all, not including the location work.

7. That the following persons were employed to perform the work and improvements described herein: DAVID KEMERY & HARRY TUNGATE

8. That the work and improvements performed were: SAMPLES WERE TAKEN FROM THE BANKS & OLD STREAM BEDS. THE SAMPLES WERE RUN THROUGH A SLUICE, PANNED, ANALYZED FOR GOLD CONTENT.

9. Dated 12-02-04, Signature [Signature]
 SUBSCRIBED AND SWORN TO before me, a Notary Public, by David Kemery
 Notary Public [Signature]
 MY COMMISSION EXPIRES 11-23-08

JENNIFER TELLER
 Notary Public - Arizona
 Cochise County
 My Comm. Expires Nov 23, 2008

For BLM Use Only
 2004 DEC 8 - 330

RECEIVED
 BUREAU OF
 LAND MANAGEMENT

This form is for the purpose of complying with the laws of the United States Department of the Interior, Bureau of Land Management and the State of Arizona pertaining to assessment work and/or a notice of intention to hold. 30 USC 28, 43 CFR 3833.2, ARS 27-208. Subject to Paperwork Reduction Act and Privacy Act statements available at the BLM AZ State Office. The form is not copyrighted. It may be reproduced without restriction.

0419220007



FEE # 041238989
 OFFICIAL RECORDS
 COCHISE COUNTY
 DATE 12/02/04 HOUR 11
 REQUEST OF
 DAVID KEMERY
 CHRISTINE RHODES-RECORDER
 FEE : 15.00 PAGES : 2

AZ-3850-1 (July 1992)

Return Document to:

STEPHEN J. KEMERY
210 DOUGLAS ST.
BISBEE, AZ 85603
 Telephone # ()-

For BLM Use Only

1 @ \$500
CK 3348
60710

CHECK ONE

AFFIDAVIT OF PERFORMANCE OF ANNUAL WORK
 Also fill in ITEMS 1 through 9 and the reverse side of this document.

NOTICE OF INTENTION TO HOLD
 I intend to hold the claim(s) /site(s) listed on the reverse side of this document for the calendar year 19____. Also fill in ITEMS 1 through 4 and ITEM 9.

NOTICES OF INTENTION TO HOLD ARE FOR MILL SITES AND TUNNEL SITES OR FOR MINING CLAIMS WHEN ASSESSMENT WORK HAS NOT BEEN DONE, REGARDLESS OF WHETHER THE ANNUAL ASSESSMENT HAS BEEN SUSPENDED, DEFERRED, OR NOT YET ACCRUED. THE FILING OF A NOTICE OF INTENTION TO HOLD SHALL NOT RELIEVE THE OWNER OF COMPLYING WITH FEDERAL AND STATE LAWS PERTAINING TO THE PERFORMANCE OF ANNUAL ASSESSMENT WORK. NOTICES OF INTENTION TO HOLD FOR MILL SITES OR TUNNEL SITES NEED NOT BE COUNTY RECORDED. FOR MINING CLAIMS THE FORM FILED WITH BLM MUST BE IDENTICAL TO THE ONE THAT WAS OR WILL BE FILED WITH THE COUNTY.

Evidence of Annual Assessment Work or a Notice of Intention to Hold must be filed each calendar year following the calendar year in which the Claim/site was located.

ALL CLAIMS LISTED ON A SINGLE AFFIDAVIT MUST BE CONTIGUOUS.

1. State of Arizona, County of COCHISE
2. I, (Name) STEPHEN J. KEMERY SS:
3. Reside at (Address) 210 DOUGLAS ST.
 City BISBEE, AZ, County COCHISE, State AZ, Zip 85603

being duly sworn, deposes and says that he/she is a citizen of the United States, more than eighteen years of age, that all of the facts set forth in this affidavit/notice, subject to the provisions and penalties of 18 USC 1001 pertaining to the filing of false, fictitious, or fraudulent statements with the United States, are true and correct according to the best of my knowledge, information and belief.

4. Owner's Name and Address (if not shown in Items 1-3 above) CHECK HERE IF THIS IS A CHANGE OF ADDRESS
STEPHEN J. KEMERY
210 DOUGLAS ST.
BISBEE, AZ 85603

5. That I am personally acquainted with the mining claim(s). The work and improvements were made by and at the expense of the owner(s) of said claim(s). Said contiguous group of claims, listed on the reverse side of this document, are situated in the HARTFORD Mining District, COCHISE County, Arizona

6. That between the dates starting at 12 o'clock noon on September 1, ~~2003~~ 2004 and ending at 12 o'clock noon on September 1, 2004 at least \$ 100.00 dollars worth of work and improvements were done and performed upon said claim(s) or upon one or more of a contiguous group of claims for the benefit of all, or wholly or partly outside of a contiguous group of claims for the benefit of all, not including the location work.

7. That the following persons were employed to perform the work and improvements described herein: STEPHEN J. KEMERY

8. That the work and improvements performed were: SAMPLES WERE TAKEN FROM THE BANKS & OLD STREAM BEDS, SLUICED & PANNED AND ANALYZED FOR GOLD CONTENT.

9. Dated 11-19-2004 Signature [Signature]
 SUBSCRIBED AND SWORN TO before me, a Notary Public, this 19th day of NOVEMBER 2004
 by Steve Kemery
 Notary Public Gail A. Lanham Notary Public State of Arizona
 MY COMMISSION EXPIRES 8/31/07 Cochise County
 Expires August 31, 2007

For BLM Use Only
 2004 DEC - 8 P 12:26
 RECEIVED
 BUREAU OF
 LAND MANAGEMENT

This form is for the purpose of complying with the laws of the United States Department of the Interior, Bureau of Land Management and the State of Arizona pertaining to assessment work and/or a notice of intention to hold. 30 USC 28, 43 CFR 3833.2, ARS 27-208. Subject to Paperwork Reduction Act and Privacy Act statements available at the BLM AZ State Office. The form is not copyrighted. It may be reproduced without restriction.

If the claims/sites have consecutive BLM #'s and are in the same Township, Range and Section(s) they may be listed as follows:

SAMPLE 1-10 A MC 19640-49 ; Dkt/Pg # 1025/1-10 (or) 4N 20W 36
 RECORDING # 9106173-82

CLAIM/SITE NAME	SERIAL NUMBER	Dkt/Pg or Recording # of ORIGINAL LOCATION NOTICE!	TWN SHP	RNG	SEC(S)
1. <u>DULCE DE ORO</u>	<u>A MC 350615</u>		<u>245</u>	<u>20E</u>	<u>1</u>
2.	A MC				
3.	A MC				
4.	A MC				
5.	A MC				
6.	A MC				
7.	A MC				
8.	A MC				
9.	A MC				
10.	A MC				
11.	A MC				
12.	A MC				
13.	A MC				
14.	A MC				
15.	A MC				
16.	A MC				
17.	A MC				
18.	A MC				
19.	A MC				
20.	A MC				
21.	A MC				
22.	A MC				
23.	A MC				
24.	A MC				
25.	A MC				
26.	A MC				
27.	A MC				
28.	A MC				
29.	A MC				
30.	A MC				

FILE WITH: BUREAU OF LAND MANAGEMENT, 222 NORTH CENTRAL AVENUE, PHOENIX, AZ 85004-2203 and the respective county recorder, ON OR BEFORE DECEMBER 30th (NOT THE 31st), BLM REQUIRES A \$5.00 NONREFUNDABLE SERVICE CHARGE FOR EACH MINING CLAIM, MILL SITE OR TUNNEL SITE, ANNUAL FILLINGS THAT ARE NOT ACCOMPANIED BY PROPER SERVICE CHARGES WILL BE RETURNED WITHOUT FURTHER ACTION BY BLM.



FEE # 041238988
 OFFICIAL RECORDS
 COCHISE COUNTY
 DATE 12/02/04 HOUR 11

REQUEST OF
 DAVID KEMERY
 CHRISTINE RHODES-RECORDER
 FEE : 15.00 PAGES : 2

Return Document to:

STEPHEN J. KEMERY
210 DOUGLAS ST.
BISBEE, AZ 85603

For BLM Use Only

1 @ \$15.00
CK 3348
5874
OC

AZ-3850-1 (July 1992)

Telephone # ()-

CHECK ONE

AFFIDAVIT OF PERFORMANCE OF ANNUAL WORK

Also fill in ITEMS 1 through 9 and the reverse side of this document.

NOTICE OF INTENTION TO HOLD

I intend to hold the claim(s) /site(s) listed on the reverse side of this document for the calendar year 19___. Also fill in ITEMS 1 through 4 and ITEM 9.

NOTICES OF INTENTION TO HOLD ARE FOR MILL SITES AND TUNNEL SITES OR FOR MINING CLAIMS WHEN ASSESSMENT WORK HAS NOT BEEN DONE, REGARDLESS OF WHETHER THE ANNUAL ASSESSMENT HAS BEEN SUSPENDED, DEFERRED, OR NOT YET ACCRUED. THE FILING OF A NOTICE OF INTENTION TO HOLD SHALL NOT RELIEVE THE OWNER OF COMPLYING WITH FEDERAL AND STATE LAWS PERTAINING TO THE PERFORMANCE OF ANNUAL ASSESSMENT WORK. NOTICES OF INTENTION TO HOLD FOR MILL SITES OR TUNNEL SITES NEED NOT BE COUNTY RECORDED. FOR MINING CLAIMS THE FORM FILED WITH BLM MUST BE IDENTICAL TO THE ONE THAT WAS OR WILL BE FILED WITH THE COUNTY.

Evidence of Annual Assessment Work or a Notice of Intention to Hold must be filed each calendar year following the calendar year in which the Claim/site was located.

ALL CLAIMS LISTED ON A SINGLE AFFIDAVIT MUST BE CONTIGUOUS.

1. State of Arizona, County of COCHISE
2. I, (Name) STEPHEN J. KEMERY SS:
3. Reside at (Address) 210 DOUGLAS ST
 City BISBEE, County COCHISE, State AZ, Zip 85603
 being duly sworn, deposes and says that he/she is a citizen of the United States, more than eighteen years of age, that all of the facts set forth in this affidavit/notice, subject to the provisions and penalties of 18 USC 1001 pertaining to the filing of false, fictitious, or fraudulent statements with the United States, are true and correct according to the best of my knowledge, information and belief.

4. Owner's Name and Address (if not shown in Items 1-3 above) CHECK HERE IF THIS IS A CHANGE OF ADDRESS
STEPHEN J. KEMERY
210 DOUGLAS ST
BISBEE, AZ 85603

5. That I am personally acquainted with the mining claim(s). The work and improvements were made by and at the expense of the owner(s) of said claim(s). Said contiguous group of claims, listed on the reverse side of this document, are situated in the HARTFORD Mining District, COCHISE County, Arizona

6. That between the dates starting at 12 o'clock noon on September 1, ~~2003~~ 2004 and ending at 12 o'clock noon on September 1, 2004 at least \$ 100.00 dollars worth of work and improvements were done and performed upon said claim(s) or upon one or more of a contiguous group of claims for the benefit of all, or wholly or partly outside of a contiguous group of claims for the benefit of all, not including the location work.

7. That the following persons were employed to perform the work and improvements described herein: STEPHEN KEMERY

8. That the work and improvements performed were: TOOK SAMPLES FROM THE BANKS AND OLD STREAM BEDS WERE THEN RUN THROUGH A MILL, PANNED AND ANALYZED FOR GOLD CONTENT.

9. Dated 11-19-2004 Signature [Signature]
 SUBSCRIBED AND SWORN TO before me, a Notary Public, this 19 day of November 2004
 by Steve Kemery

Notary Public Gail A. Lanham Notary Public State of Arizona
 MY COMMISSION EXPIRES 8/31/07 Cochise County
 Gail A. Lanham
 Expires August 31, 2007

For BLM Use Only
 2004 DEC - 8 P 12: 26
 RECEIVED
 BUREAU OF
 LAND MANAGEMENT

This form is for the purpose of complying with the laws of the United States Department of the Interior, Bureau of Land Management and the State of Arizona pertaining to assessment work and/or a notice of Intention to hold. 30 USC 28, 43 CFR 3833.2, ARS 27-208. Subject to Paperwork Reduction Act and Privacy Act statements available at the BLM AZ State Office. The form is not copyrighted. It may be reproduced without restriction.

If the claims/sites have consecutive BLM #'s and are in the same Township, Range and Section(s) they may be listed as follows:

SAMPLE 1-10 A MC 19640-49 ; Dkt/Pg # 1025/1-10 (or) 4N 20W 36
 RECORDING # 9106173-82

CLAIM/SITE NAME	SERIAL NUMBER	Dkt/Pg or Recording # of ORIGINAL LOCATION NOTICE#	TWN SHP	RNG	SEC(S)
1. <u>ORU PERFECTO-01A</u>	<u>MC 350616</u>		<u>23S</u>	<u>21E</u>	<u>31</u>
2.	A MC				
3.	A MC				
4.	A MC				
5.	A MC				
6.	A MC				
7.	A MC				
8.	A MC				
9.	A MC				
10.	A MC				
11.	A MC				
12.	A MC				
13.	A MC				
14.	A MC				
15.	A MC				
16.	A MC				
17.	A MC				
18.	A MC				
19.	A MC				
20.	A MC				
21.	A MC				
22.	A MC				
23.	A MC				
24.	A MC				
25.	A MC				
26.	A MC				
27.	A MC				
28.	A MC				
29.	A MC				
30.	A MC				

FILE WITH: BUREAU OF LAND MANAGEMENT, 222 NORTH CENTRAL AVENUE,
 PHOENIX, AZ 85004-2203 and the respective county recorder, ON OR BEFORE
DECEMBER 30th (NOT THE 31st), BLM REQUIRES A \$5.00 NONREFUNDABLE
SERVICE CHARGE FOR EACH MINING CLAIM, MILL SITE OR TUNNEL SITE,
ANNUAL FILLINGS THAT ARE NOT ACCOMPANIED BY PROPER SERVICE
CHARGES WILL BE RETURNED WITHOUT FURTHER ACTION BY BLM.

United States Department of the Interior
Bureau of Land Management
 BUSINESS & SUPPORT SVCS DIV
 222 N CENTRAL AVE
 PHOENIX, AZ 85004 -2203
 Phone: (602) 417-9200

Receipt	
No:	997597

Transaction #: 1033000	
Date of Transaction: 12/10/2004	
CUSTOMER:	THOMAS E TIERNEY BOX 1415 SIERRA VISTA, AZ 85636

LINE #	QTY	DESCRIPTION	REMARKS	UNIT PRICE	TOTAL
1	1.00	LOCATABLE MINERALS / MINING CLAIMS-NOT NEW-UNADJUD, ONE AUTH NO. ONLY / MINING CLAIM MONEY RECEIVED (455) CASES: AMC302602/\$45.00	POL 2004 - 9	- n/a -	45.00
TOTAL:					\$45.00

PAYMENT INFORMATION			
1	AMOUNT:	\$45.00	POSTMARKED: N/A
	TYPE:	CHECK	RECEIVED: 12/08/2004
	CHECK NO:	3348	
	NAME:	TIERNEY, THOMAS E BOX 1415 SIERRA VISTA AZ 85636	

REMARKS

This receipt was generated by the automated BLM Collections and Billing System and is a paper representation of a portion of the official electronic record contained therein.

UNITED STATES
DEPARTMENT OF THE INTERIOR
BUREAU OF LAND MANAGEMENT

51

FORM APPROVED
OMB NO. 1004-0114
Expires: March 31, 1997

MAINTENANCE FEE PAYMENT WAIVER CERTIFICATION **AMC 137407** **AMC 293158**

This small miner waiver is filed to hold the claims/sites listed below for the assessment year beginning at noon on the first September 1 following the official filing of this form with BLM.

The undersigned owner(s) of the mining claims/sites listed below hereby certify under penalty of 18 U.S.C. 1001 and 43 U.S.C. 1212 that:

I/We control, or will control, ten or fewer mining claims/sites located and maintained on Federal land in the United States of America on the August 31 that is one day before the beginning of the assessment year indicated in line one above.

I/We have/will performed/perform assessment work upon the claims listed below for the current assessment year as of the August 31 indicated in line three above. This work meets the requirements of the General Mining Law of 1872, as amended; the Act of August 10, 1993; and the regulations at 43 CFR 3833 and 3850. Such work will be described on our affidavit of labor.

The mining claims and sites for which the above waiver from payment of the maintenance fees is made are:

CLAIM NAME	BLM RECORDATION SERIAL NUMBER
1. TNT # 1	AMC 293158
2. TNT # 2	AMC 137407
3.	
4.	
5.	
6.	
7.	
8.	
9.	
10.	

All owner(s) of the above mining claims and sites are filing for this waiver.

I/We understand and acknowledge that pursuant to 43 U.S.C. 1212 and 18 U.S.C. 1001, the filing of a false, fictitious, or fraudulent document with the Bureau of Land Management may result in a fine of up to \$10,000, a prison term not to exceed five years, or both.

Thomas E. Tierney (Owner's Name - Please Print) Thomas E. Tierney (Owner's Signature)
P.O. Box 1415 (Street or P.O. Box) Sierra Vista AZ 85636 (City) (State) (Zip Code)

 (Owner's Name - Please Print) _____
 (Owner's Signature)

 (Street or P.O. Box) _____
 (City) (State) (Zip Code)

 (Owner's Name - Please Print) _____
 (Owner's Signature)

 (Street or P.O. Box) _____
 (City) (State) (Zip Code)

 (Owner's Name - Please Print) _____
 (Owner's Signature)

 (Street or P.O. Box) _____
 (City) (State) (Zip Code)

(Continued on reverse)

ENTERED IN COMPUTER

7/15/04 *mt*

(Owner's Name - Please Print)

(Owner's Signature)

(Street or P.O. Box)

(City)

(State)

(Zip Code)

(Owner's Name - Please Print)

(Owner's Signature)

(Street or P.O. Box)

(City)

(State)

(Zip Code)

(Owner's Name - Please Print)

(Owner's Signature)

(Street or P.O. Box)

(City)

(State)

(Zip Code)

(Owner's Name - Please Print)

(Owner's Signature)

(Street or P.O. Box)

(City)

(State)

(Zip Code)

INSTRUCTIONS

1. This certification of waiver from payment of maintenance fees is made under the provisions of the Act of August 10, 1993 (107 Stat. 312 [1993]), and §1744 of Title 43 and §28-28k of Title 30 of the United States Code; and the regulations thereunder (43 CFR 3833 and 3850).
2. This waiver must be filed in advance of the assessment year for which a waiver is sought, but in no event be filed later than the August 31st preceding the assessment year for which the waiver is sought.
3. You must still record your affidavit of assessment work for claims listed and/or Notices of Intention to Hold for any sites listed with the BLM by each December 30th, and the local recording office under State law, as in the past.
4. This waiver must be filed in the BLM State Office where the mining claims are recorded.
5. If the claims and sites are located in more than one State, a separate waiver form must be filed in each State in which they are held. The total number of claims and sites listed on separate waiver forms cannot exceed ten.
6. All claim names and Bureau of Land Management (BLM) serial numbers must be listed for all mining claims and sites for which a waiver is sought.

7. All owners and their addresses must be listed.
8. This waiver form must be signed by all of the owners or their designated agent. If an agent is designated, a statement appointing the agent, must be submitted with this certification, if a designation of agent is not currently on file with the BLM State office where your claims and sites are recorded.
9. Mining claims and sites held by a husband and wife, either jointly or individually, or their children under the age of discretion, shall be counted towards the 10 claim limit. Mining claims and sites held in co-ownership, or by an association of locators, by a partnership, or by a corporation shall be counted towards the 10 claim limit for claimants that have an interest in these entities.
10. Failure to pay the maintenance fee or meet the requirements for waiver from payment of the maintenance fee by any August 31st deadline for the following assessment year shall cause the mining claims and sites to be declared null and void.

NOTICE

The Privacy Act of 1974 and the regulation in 43 CFR 2.48(d) provide that you be furnished the following information in connection with the information required by this certification of exemption from rental fees form.

AUTHORITY: 30 U.S.C. 28-28e; 43 U.S.C. 1201, 1740, and 1744; and the Act of August 10, 1993 (107 Stat. 312); 43 CFR 3833 and 3850.

PRINCIPLE PURPOSE: This information is to be used to verify that the owner(s) of a mining claim has complied with the Act of August 10, 1993 (107 Stat. 312), and is entitled to perform assessment work in lieu of paying the maintenance fee for the mining claims listed on this form.

ROUTINE USE: (1) Adjudication of the claimant(s) certification of waiver from paying the maintenance fee otherwise required by the Act of August 10, 1993 (107 Stat. 312). (2) Disclosure may be made to appropriate Federal agencies when location is made within the agency's geographic area of responsibility. (3) Information from the record and/or the record will be transferred to the appropriate Federal, State, or local agency, or a member of the public in response to a specific request for pertinent information. (4) Information may also be provided to the

Department of Justice or in a proceeding before a court or adjudicative body; or to Federal, State, local or foreign agencies when needed for enforcement of civil or criminal codes or applicable regulations concerning title rights upon the public land.

EFFECT OF NOT PROVIDING INFORMATION: Disclosure of this information is required by the Act of August 10, 1993 (107 Stat. 312) and 43 CFR 3833 for those owner(s) wishing to take the small miners waiver allowed under 43 CFR 3833 and 3850. Failure to supply the information required in this form to support the owner(s) certification of waiver from payment of the otherwise required maintenance fees will result in the waiver being disallowed and the mining claims declared null and void by the Bureau of Land Management (BLM).

The Paperwork Reduction Act of 1980 (44 U.S.C. 3501, et seq.) requires us to tell you that:

This information is being collected to allow the BLM to determine if you qualify for a waiver from the payment of \$100 per mining claim maintenance fee established by the Act of August 10, 1993 (107 Stat. 312) and the implementing regulations at 43 CFR 3833 and 3850. A response to this request is required in accordance with the statute (107 Stat. 312) to retain your benefit.

BURDEN HOURS STATEMENT

Public reporting burden for this form is estimated to average 5 minutes per response, including time to review instructions, gathering and maintaining data, and completing and reviewing the form. Direct comments regarding this burden estimate, or any other aspect of this form, to the Department of the Interior, Bureau of Land Management, Information Collection Clearance Officer (871), 1849 C Street, N.W., Washington, D.C. 20240; and the Office of Management and Budget, Paperwork Reduction Project (1004-0114), Washington, D.C. 20503.

FOR OFFICIAL USE ONLY



FEE # 031141884
 OFFICIAL RECORDS
 COCHISE COUNTY
 DATE 11/20/03 HOUR 10

REQUEST OF
 TIERNEY, T E
 CHRISTINE RHODES-RECORDER
 FEE : 15.00 PAGES : 2

AMC 352315
 AMC 352316
 AMC 302602

AZ-3850-1 (July 1992)

Return Document to:

TE Tierney
P.O. Box 1415
Sierra Vista
Az. 85636
 Telephone # (520) 378-3294

For BLM Use Only

1 @ \$5.00
CR3137
1 of 4

AMC 293158
 AMC 137407

CHECK ONE

AFFIDAVIT OF PERFORMANCE OF ANNUAL WORK

Also fill in ITEMS 1 through 9 and the reverse side of this document.

NOTICE OF INTENTION TO HOLD

I intend to hold the claim(s) /site(s) listed on the reverse side of this document for the calendar year 19___. Also fill in ITEMS 1 through 4 and ITEM 9.

NOTICES OF INTENTION TO HOLD ARE FOR MILL SITES AND TUNNEL SITES OR FOR MINING CLAIMS WHEN ASSESSMENT WORK HAS NOT BEEN DONE, REGARDLESS OF WHETHER THE ANNUAL ASSESSMENT HAS BEEN SUSPENDED, DEFERRED, OR NOT YET ACCRUED. THE FILING OF A NOTICE OF INTENTION TO HOLD SHALL NOT RELIEVE THE OWNER OF COMPLYING WITH FEDERAL AND STATE LAWS PERTAINING TO THE PERFORMANCE OF ANNUAL ASSESSMENT WORK. NOTICES OF INTENTION TO HOLD FOR MILL SITES OR TUNNEL SITES NEED NOT BE COUNTY RECORDED. FOR MINING CLAIMS THE FORM FILED WITH BLM MUST BE IDENTICAL TO THE ONE THAT WAS OR WILL BE FILED WITH THE COUNTY.

Evidence of Annual Assessment Work or a Notice of Intention to Hold must be filed each calendar year following the calendar year in which the Claim/site was located.

ALL CLAIMS LISTED ON A SINGLE AFFIDAVIT MUST BE CONTIGUOUS.

1. State of Arizona, County of Cochise
 2. I, (Name) Thomas E. Tierney SS:
 3. Reside at (Address) 5565 Cielito Drive
Sierra Vista, County Cochise, State AZ, Zip 85635

being duly sworn, deposes and says that he/she is a citizen of the United States, more than eighteen years of age, that all of the facts set forth in this affidavit/notice, subject to the provisions and penalties of 18 USC 1001 pertaining to the filing of false, fictitious, or fraudulent statements with the United States, are true and correct according to the best of my knowledge, information and belief.

4. Owner's Name and Address (If not shown in Items 1-3 above) CHECK HERE IF THIS IS A CHANGE OF ADDRESS
Thomas E. Tierney David J. Kennedy
P.O. Box 1415 P.O. Box 125
Sierra Vista Az. 85636 Hereford Az. 85635

5. That I am personally acquainted with the mining claim(s). The work and improvements were made by and at the expense of the owner(s) of said claim(s). Said contiguous group of claims, listed on the reverse side of this document, are situated in the Hartford Mining District, Cochise County, Arizona


6. That between the dates starting at 12 o'clock noon on September 1, 2002 and ending at 12 o'clock noon on September 1, 2003 at least \$ 100.00 dollars worth of work and improvements were done and performed upon said claim(s) or upon one or more of a contiguous group of claims for the benefit of all, or wholly or partly outside of a contiguous group of claims for the benefit of all, not including the location work.

7. That the following persons were employed to perform the work and improvements described herein: Thomas E. Tierney and David J. Kennedy

8. That the work and improvements performed were: Samples were taken from old stream beds and banks. The samples were run through a shaker pan and the analyzed for gold content.

9. Dated 11-19-03, Signature Thomas E. Tierney
 SUBSCRIBED AND SWORN TO before me, a Notary Public, this 19 day of November, 19 2003
 by Thomas E. Tierney

Notary Public Christopher
 MY COMMISSION EXPIRES 10/23/2005



ENTERED INTO COMPUTER

This form is for the purpose of complying with the laws of the United States Department of the Interior, Bureau of Land Management and the State of Arizona pertaining to assessment work and/or a notice of intention to hold. 30 USC 28, 43 CFR 3833.2, ARS 27-208. Subject to Paperwork Reduction Act and Privacy Act statements available at the BLM AZ State Office. The form is not copyrighted. It may be reproduced without restriction.

031141884



REQUEST OF
 TIERNEY, T E
 CHRISTINE RHODES-RECORDER
 FEE : 15.00 PAGES : 2

Amc 302602
 AZ-3850-1 (July 1992)

Return Document to:
T. E. Tierney
P.O. Box 1415
Sierra Vista
Az. 85636
 Telephone # (520) 378-3294

For BLM Use Only

3 @ \$5 = \$15.00
CP 3137
3014

AFFIDAVIT OF PERFORMANCE OF ANNUAL WORK
 Also fill in ITEMS 1 through 9 and the reverse side of this document.
 NOTICE OF INTENTION TO HOLD

I intend to hold the claim(s) /site(s) listed on the reverse side of this document for the calendar year 19___. Also fill in ITEMS 1 through 4 and ITEM 9.

NOTICES OF INTENTION TO HOLD ARE FOR MILL SITES AND TUNNEL SITES OR FOR MINING CLAIMS WHEN ASSESSMENT WORK HAS NOT BEEN DONE, REGARDLESS OF WHETHER THE ANNUAL ASSESSMENT HAS BEEN SUSPENDED, DEFERRED, OR NOT YET ACCRUED. THE FILING OF A NOTICE OF INTENTION TO HOLD SHALL NOT RELIEVE THE OWNER OF COMPLYING WITH FEDERAL AND STATE LAWS PERTAINING TO THE PERFORMANCE OF ANNUAL ASSESSMENT WORK. NOTICES OF INTENTION TO HOLD FOR MILL SITES OR TUNNEL SITES NEED NOT BE COUNTY RECORDED. FOR MINING CLAIMS THE FORM FILED WITH BLM MUST BE IDENTICAL TO THE ONE THAT WAS OR WILL BE FILED WITH THE COUNTY.

Evidence of Annual Assessment Work or a Notice of Intention to Hold must be filed each calendar year following the calendar year in which the Claim/site was located.
 ALL CLAIMS LISTED ON A SINGLE AFFIDAVIT MUST BE CONTIGUOUS.

1. State of Arizona, County of Cochise ss:
 2. I, (Name) Thomas E. Tierney
 3. Reside at (Address) 9566 Calle Maino
Sierra Vista, County Cochise, State Az., Zip 85636

being duly sworn, deposes and says that he/she is a citizen of the United States, more than eighteen years of age, that all of the facts set forth in this affidavit/notice, subject to the provisions and penalties of 18 USC 1001 pertaining to the filing of false, fictitious, or fraudulent statements with the United States, are true and correct according to the best of my knowledge, information and belief.

4. Owner's Name and Address (If not shown in items 1-3 above) CHECK HERE IF THIS IS A CHANGE OF ADDRESS
Thomas E. Tierney
P.O. Box 1415
Sierra Vista Az. 85636

5. That I am personally acquainted with the mining claim(s). The work and improvements were made by and at the expense of the owner(s) of said claim(s). Said contiguous group of claims, listed on the reverse side of this document, are situated in the Hartford Mining District, Cochise County, Arizona


6. That between the dates starting at 12 o'clock noon on September 1, 2002 and ending at 12 o'clock noon on September 1, 2003 at least \$ 100.00 dollars worth of work and improvements were done and performed upon said claim(s) or upon one or more of a contiguous group of claims for the benefit of all, or wholly or partly outside of a contiguous group of claims for the benefit of all, not including the location work.

7. That the following persons were employed to perform the work and improvements described herein: Thomas E. Tierney

8. That the work and improvements performed were: Samples were taken from old stream bed and banks. The samples were run through a shute, panned and analyzed for gold content.

9. Dated 11/19/03, Signature Thomas E. Tierney
 SUBSCRIBED AND SWORN TO before me, a Notary Public, this 19 day of November, 2003

Notary Public Ann Petersen
 MY COMMISSION EXPIRES 04/23, 2005



115104TR
 ENTERED INTO COMPUTER

This form is for the purpose of complying with the laws of the United States Department of the Interior, Bureau of Land Management and the State of Arizona pertaining to assessment work and/or a notice of intention to hold. 30 USC 28, 43 CFR 3833.2, ARS 27-208. Subject to Paperwork Reduction Act and Privacy Act statements available at the BLM AZ State Office. The form is not copyrighted. It may be reproduced without restriction.

If the claims/sites have consecutive BLM #'s and are in the same Township, Range and Section(s) they may be listed as follows:

SAMPLE 1-10 A MC 19640-49 Dkt/Pg # 1025/1-10 (or) 4N 20W 36
 RECORDING # 9106173-82

CLAIM/SITE NAME	SERIAL NUMBER	Dkt/Pg or Recording # of ORIGINAL LOCATION NOTICE	TWN SHP	RNG	SEC(S)
1. <i>Big Four #1</i>	A MC 302602		23S	20E	24
2. <i>Big Four #2</i>	A MC 302603		23S	20E	24
3. <i>Big Four #3</i>	A MC 302604		23S	20E	23
4.	A MC				
5.	A MC				
6.	A MC				
7.	A MC				
8.	A MC				
9.	A MC				
10.	A MC				
11.	A MC				
12.	A MC				
13.	A MC				
14.	A MC				
15.	A MC				
16.	A MC				
17.	A MC				
18.	A MC				
19.	A MC				
20.	A MC				
21.	A MC				
22.	A MC				
23.	A MC				
24.	A MC				
25.	A MC				
26.	A MC				
27.	A MC				
28.	A MC				
29.	A MC				
30.	A MC				

ARIZONA STATE OFFICE PHOENIX, ARIZONA

FILE WITH: BUREAU OF LAND MANAGEMENT, 222 NORTH CENTRAL AVENUE, PHOENIX, AZ 85004-2203 and the respective county recorder, ON OR BEFORE DECEMBER 30th (NOT THE 31st), BLM REQUIRES A \$5.00 NONREFUNDABLE SERVICE CHARGE FOR EACH MINING CLAIM, MILL SITE OR TUNNEL SITE ANNUAL FILLINGS THAT ARE NOT ACCOMPANIED BY PROPER SERVICE CHARGES WILL BE RETURNED WITHOUT FURTHER ACTION BY BLM.

031141886



FEE # 031141887
 OFFICIAL RECORDS
 COCHISE COUNTY
 DATE 11/20/03 HOUR 10

REQUEST OF
 TIERNEY, T E
 CHRISTINE RHODES-RECORDER
 FEE : 15.00 PAGES : 2

AMC 352315
 AZ-3850-1 (July 1992)

Return Document to:

For BLM Use Only

Thomas E. Tierney
P.O. Box 1415
Sierra Vista
AZ 85636
 Telephone # (520) 718-3294

1 @ \$5.00
C
444 3137

CHECK ONE

AFFIDAVIT OF PERFORMANCE OF ANNUAL WORK

Also fill in ITEMS 1 through 9 and the reverse side of this document.

NOTICE OF INTENTION TO HOLD

I intend to hold the claim(s) /site(s) listed on the reverse side of this document for the calendar year 19___. Also fill in ITEMS 1 through 4 and ITEM 9.

NOTICES OF INTENTION TO HOLD ARE FOR MILL SITES AND TUNNEL SITES OR FOR MINING CLAIMS WHEN ASSESSMENT WORK HAS NOT BEEN DONE, REGARDLESS OF WHETHER THE ANNUAL ASSESSMENT HAS BEEN SUSPENDED, DEFERRED, OR NOT YET ACCRUED. THE FILING OF A NOTICE OF INTENTION TO HOLD SHALL NOT RELIEVE THE OWNER OF COMPLYING WITH FEDERAL AND STATE LAWS PERTAINING TO THE PERFORMANCE OF ANNUAL ASSESSMENT WORK. NOTICES OF INTENTION TO HOLD FOR MILL SITES OR TUNNEL SITES NEED NOT BE COUNTY RECORDED. FOR MINING CLAIMS THE FORM FILED WITH BLM MUST BE IDENTICAL TO THE ONE THAT WAS OR WILL BE FILED WITH THE COUNTY.

Evidence of Annual Assessment Work or a Notice of Intention to Hold must be filed each calendar year following the calendar year in which the Claim/site was located.

ALL CLAIMS LISTED ON A SINGLE AFFIDAVIT MUST BE CONTIGUOUS.

1. State of Arizona, County of Cochise SS:
2. I, (Name) Thomas E. Tierney
3. Reside at (Address) 6567 Calle Mayo
 City Sierra Vista, County Cochise, State AZ, Zip 85635

being duly sworn, deposes and says that he/she is a citizen of the United States, more than eighteen years of age, that all of the facts set forth in this affidavit/notice, subject to the provisions and penalties of 18 USC 1001 pertaining to the filing of false, fictitious, or fraudulent statements with the United States, are true and correct according to the best of my knowledge, information and belief.

4. Owner's Name and Address (If not shown in Items 1-3 above) CHECK HERE IF THIS IS A CHANGE OF ADDRESS
Thomas E. Tierney David J. Kemery Stephen J. Kemery
P.O. Box 1415 P.O. Box 175 P.O. Douglas St.
Sierra Vista, AZ 85636 Hereford AZ 85615 Bishop AZ 85603

5. That I am personally acquainted with the mining claim(s). The work and improvements were made by and at the expense of the owner(s) of said claim(s). Said contiguous group of claims, listed on the reverse side of this document, are situated in the Adair Force Mining District, Cochise County, Arizona

6. That between the dates starting at 12 o'clock noon on September 1, 2002 and ending at 12 o'clock noon on September 1, 2003 at least \$ 10000 dollars worth of work and improvements were done and performed upon said claim(s) or upon one or more of a contiguous group of claims for the benefit of all, or wholly or partly outside of a contiguous group of claims for the benefit of all, not including the location work.


7. That the following persons were employed to perform the work and improvements described herein: Thomas E. Tierney and David J. Kemery

8. That the work and improvements performed were: Samples were taken from the stream bed and bank. The samples were run through a sieve and analyzed for gold content.

9. Dated 11-19-03, Signature Thomas E. Tierney

SUBSCRIBED AND SWORN TO before me, a Notary Public, this 19 day of November 19 2003 by Thomas E. Tierney

Notary Public Alu Peten
 MY COMMISSION EXPIRES 04 23, 2005



This form is for the purpose of complying with the laws of the United States Department of the Interior, Bureau of Land Management and the State of Arizona pertaining to assessment work and/or a notice of intention to hold. 30 USC 28, 43 CFR 3833.2, ARS 27-208. Subject to Paperwork Reduction Act and Privacy Act statements available at the BLM AZ State Office. The form is not copyrighted. It may be reproduced without restriction.

ENTERED INTO COMPUTER
 12/31/03TK

If the claims/sites have consecutive BLM #'s and are in the same Township, Range and Section(s) they may be listed as follows:

SAMPLE 1-10 A MC 19640-49 ; Dkt/Pg # 1025/1-10 (or) 4N 20W 36
 RECORDING # 9106173-82

CLAIM/SITE NAME	SERIAL NUMBER	Dkt/Pg or Recording # of ORIGINAL LOCATION NOTICE!	TWN SHP	RNG	SEC(S)
1. SF 60	A MC 352315	990618665	24S	20E	1
2.	A MC				
3.	A MC				
4.	A MC				
5.	A MC				
6.	A MC				
7.	A MC				
8.	A MC				
9.	A MC				
10.	A MC				
11.	A MC				
12.	A MC				
13.	A MC				
14.	A MC				
15.	A MC				
16.	A MC				
17.	A MC				
18.	A MC				
19.	A MC				
20.	A MC				
21.	A MC				
22.	A MC				
23.	A MC				
24.	A MC				
25.	A MC				
26.	A MC				
27.	A MC				
28.	A MC				
29.	A MC				
30.	A MC				

ARIZONA
 STATE OFFICE
 PHOENIX, ARIZONA

FILE WITH: BUREAU OF LAND MANAGEMENT, 222 NORTH CENTRAL AVENUE,
 PHOENIX, AZ 85004-2203 and the respective county recorder, ON OR BEFORE
DECEMBER 30th (NOT THE 31st), BLM REQUIRES A \$5.00 NONREFUNDABLE
SERVICE CHARGE FOR EACH MINING CLAIM, MILL SITE OR TUNNEL SITE
ANNUAL FILLINGS THAT ARE NOT ACCOMPANIED BY PROPER SERVICE
CHARGES WILL BE RETURNED WITHOUT FURTHER ACTION BY BLM.

02111887



REQUEST OF
 TIERNEY, T E
 CHRISTINE RHODES-RECORDER
 FEE : 15.00 PAGES : 2

AMC 293158
 AMC 137407
 AZ-3850-1 (July 1992)

Return Document to:

T.E. Tierney
P.O. Box 1415
Sierra Vista
Az. 85636
 Telephone # (520) 378-3294

For BLM Use Only

20 25 = \$10.00
ck 3137
c 20/4

CHECK ONE

AFFIDAVIT OF PERFORMANCE OF ANNUAL WORK

Also fill in ITEMS 1 through 9 and the reverse side of this document.

NOTICE OF INTENTION TO HOLD

I intend to hold the claim(s) /site(s) listed on the reverse side of this document for the calendar year 19___. Also fill in ITEMS 1 through 4 and ITEM 9.

NOTICES OF INTENTION TO HOLD ARE FOR MILL SITES AND TUNNEL SITES OR FOR MINING CLAIMS WHEN ASSESSMENT WORK HAS NOT BEEN DONE, REGARDLESS OF WHETHER THE ANNUAL ASSESSMENT HAS BEEN SUSPENDED, DEFERRED, OR NOT YET ACCRUED. THE FILING OF A NOTICE OF INTENTION TO HOLD SHALL NOT RELIEVE THE OWNER OF COMPLYING WITH FEDERAL AND STATE LAWS PERTAINING TO THE PERFORMANCE OF ANNUAL ASSESSMENT WORK. NOTICES OF INTENTION TO HOLD FOR MILL SITES OR TUNNEL SITES NEED NOT BE COUNTY RECORDED. FOR MINING CLAIMS THE FORM FILED WITH BLM MUST BE IDENTICAL TO THE ONE THAT WAS OR WILL BE FILED WITH THE COUNTY.

Evidence of Annual Assessment Work or a Notice of Intention to Hold must be filed each calendar year following the calendar year in which the Claim/site was located.

ALL CLAIMS LISTED ON A SINGLE AFFIDAVIT MUST BE CONTIGUOUS.

1. State of Arizona, County of Cochise SS:
 2. I, (Name) Thomas E. Tierney
 3. Reside at (Address) 5765 Calle Moreno
Sierra Vista, County Cochise, State Az, Zip 85635

being duly sworn, deposes and says that he/she is a citizen of the United States, more than eighteen years of age, that all of the facts set forth in this affidavit/notice, subject to the provisions and penalties of 18 USC 1001 pertaining to the filing of false, fictitious, or fraudulent statements with the United States, are true and correct according to the best of my knowledge, information and belief.

4. Owner's Name and Address (If not shown in items 1-3 above) CHECK HERE IF THIS IS A CHANGE OF ADDRESS
Thomas E. Tierney
P.O. Box 1415
Sierra Vista Az 85636

5. That I am personally acquainted with the mining claim(s). The work and improvements were made by and at the expense of the owner(s) of said claim(s). Said contiguous group of claims, listed on the reverse side of this document, are situated in the Holt Mining District, Cochise County, Arizona


6. That between the dates starting at 12 o'clock noon on September 1, 2002 and ending at 12 o'clock noon on September 1, 2003 at least \$ 100.00 dollars worth of work and improvements were done and performed upon said claim(s) or upon one or more of a contiguous group of claims for the benefit of all, or wholly or partly outside of a contiguous group of claims for the benefit of all, not including the location work.

7. That the following persons were employed to perform the work and improvements described herein: Tierney

8. That the work and improvements performed were: Samples were taken from old stream beds and banks. This samples were analyzed for gold content.

9. Dated 11/19/03, Signature Thomas E. Tierney
 SUBSCRIBED AND SWORN TO before me, a Notary Public, this 19 day of November, 2003
 by Thomas E. Tierney

Notary Public Christine Rhodes
 MY COMMISSION EXPIRES Oct 23, 2005



This form is for the purpose of complying with the laws of the United States Department of the Interior, Bureau of Land Management and the State of Arizona pertaining to assessment work and/or a notice of intention to hold. 30 USC 28, 43 CFR 3833.2, ARS 27-208. Subject to Paperwork Reduction Act and Privacy Act statements available at the BLM AZ State Office. The form is not copyrighted. It may be reproduced without restriction.

12/31/03K
ENTERED INTO COMPUTER

If the claims/sites have consecutive BLM #'s and are in the same Township, Range and Section(s) they may be listed as follows:

SAMPLE 1-10 A MC 19640-49 ; Dkt/Pg # 1025/1-10 (or) 4N 20W 36
 RECORDING # 9106173-82

CLAIM/SITE NAME	SERIAL NUMBER	Dkt/Pg or Recording # of ORIGINAL LOCATION NOTICEI	TWN SHP	RNG	SEC(S)
1. TNT #1	A MC 293158		24S	20E	1
2. TNT #2	A MC 137407		24S	21E	6
3.	A MC				
4.	A MC				
5.	A MC				
6.	A MC				
7.	A MC				
8.	A MC				
9.	A MC				
10.	A MC				
11.	A MC				
12.	A MC				
13.	A MC				
14.	A MC				
15.	A MC				
16.	A MC				
17.	A MC				
18.	A MC				
19.	A MC				
20.	A MC				
21.	A MC				
22.	A MC				
23.	A MC				
24.	A MC				
25.	A MC				
26.	A MC				
27.	A MC				
28.	A MC				
29.	A MC				
30.	A MC				

ARIZONA
STATE OFFICE
PHOENIX, ARIZONA

FILE WITH: BUREAU OF LAND MANAGEMENT, 222 NORTH CENTRAL AVENUE
 PHOENIX, AZ 85004-2203 and the respective county recorder, ON OR BEFORE
 DECEMBER 30th (NOT THE 31st), BLM REQUIRES A \$5.00 NONREFUNDABLE
 SERVICE CHARGE FOR EACH MINING CLAIM, MILL SITE OR TUNNEL
 ANNUAL FILLINGS THAT ARE NOT ACCOMPANIED BY PROPER SERVICE CHARGES
 CHARGES WILL BE RETURNED WITHOUT FURTHER ACTION BY BLM.

031141885

RECEIVED
BUREAU OF LAND MANAGEMENT
PHOENIX, ARIZONA
DEC 20 2002

United States Department of the Interior
Bureau of Land Management
 BUSINESS & SUPPORT SVCS DIV
 222 N CENTRAL AVE
 PHOENIX, AZ 85004 -2203
 Phone: (602) 417-9200

Receipt	
No:	796692

Transaction #: 827342

Date of Transaction: 12/10/2003

CUSTOMER:	THOMAS E TIERNEY BOX 1415 SIERRA VISTA, AZ 85636
-----------	--

LINE #	QTY	DESCRIPTION	REMARKS	UNIT PRICE	TOTAL
1	1.00	LOCATABLE MINERALS / MINING CLAIMS-NOT NEW-UNADJUD.ONE AUTH NO. ONLY / MINING CLAIM MONEY RECEIVED (455) CASES: AMC302602/\$35.00	POL 2003 (7)	- n/a -	35.00
TOTAL:					\$35.00

PAYMENT INFORMATION					
1	AMOUNT:	\$35.00	POSTMARKED:	12/08/2003	
	TYPE:	CHECK	RECEIVED:	12/09/2003	
	CHECK NO:	3137			
	NAME:	TIERNEY, THOMAS E BOX 1415 SIERRA VISTA AZ 85636			

REMARKS

This receipt was generated by the automated BLM Collections and Billing System and is a paper representation of a portion of the official electronic record contained therein.

UNITED STATES
DEPARTMENT OF THE INTERIOR
BUREAU OF LAND MANAGEMENT

149
FORM APPROVED
OMB NO. 1004-0114
Expires: March 31, 1997

MAINTENANCE FEE PAYMENT WAIVER CERTIFICATION
AMC 293158
AMC 137407

This small miner waiver is filed to hold the claims/sites listed below for the assessment year beginning at noon on the first September 1 following the official filing of this form with BLM.

The undersigned owner(s) of the mining claims/sites listed below hereby certify under penalty of 18 U.S.C. 1001 and 43 U.S.C. 1212 that:

I/We control, or will control, ten or fewer mining claims/sites located and maintained on Federal land in the United States of America on the August 31 that is one day before the beginning of the assessment year indicated in line one above.

I/We have/will performed/perform assessment work upon the claims listed below for the current assessment year as of the August 31 indicated in line three above. This work meets the requirements of the General Mining Law of 1872, as amended; the Act of August 10, 1993; and the regulations at 43 CFR 3833 and 3850. Such work will be described on our affidavit of labor.

The mining claims and sites for which the above waiver from payment of the maintenance fees is made are:

	CLAIM NAME	BLM RECORDATION SERIAL NUMBER
1.	TNT # 1	AMC 293158
2.	TNT # 2	AMC 137407
3.		
4.		
5.		
6.		
7.		
8.		
9.		
10.		

All owner(s) of the above mining claims and sites are filing for this waiver.

I/We understand and acknowledge that pursuant to 43 U.S.C. 1212 and 18 U.S.C. 1001, the filing of a false, fictitious, or fraudulent document with the Bureau of Land Management may result in a fine of up to \$10,000, a prison term not to exceed five years, or both.

Thomas E. Tierney
(Owner's Name - Please Print)

P.O. Box 1415
(Street or P.O. Box)

Thomas E. Tierney
(Owner's Signature)

Sierra Vista AZ 85636
(City) (State) (Zip Code)

(Owner's Name - Please Print)

(Street or P.O. Box)

(Owner's Signature)

(City)

(State)

(Zip Code)

(Owner's Name - Please Print)

(Street or P.O. Box)

(Owner's Signature)

(City)

(State)

(Zip Code)

(Owner's Name - Please Print)

(Street or P.O. Box)

(Owner's Signature)

(City)

(State)

(Zip Code)

(Continued on reverse)

ENTERED IN COMPUTER

8/13/03 MTT

(Owner's Name - Please Print)

(Owner's Signature)

(Street or P.O. Box)

(City)

(State)

(Zip Code)

(Owner's Name - Please Print)

(Owner's Signature)

(Street or P.O. Box)

(City)

(State)

(Zip Code)

(Owner's Name - Please Print)

(Owner's Signature)

(Street or P.O. Box)

(City)

(State)

(Zip Code)

(Owner's Name - Please Print)

(Owner's Signature)

(Street or P.O. Box)

(City)

(State)

(Zip Code)

INSTRUCTIONS

1. This certification of waiver from payment of maintenance fees is made under the provisions of the Act of August 10, 1993 (107 Stat. 312 [1993]), and §1744 of Title 43 and §28-28k of Title 30 of the United States Code; and the regulations thereunder (43 CFR 3833 and 3850).
2. This waiver must be filed in advance of the assessment year for which a waiver is sought, but in no event be filed later than the August 31st preceding the assessment year for which the waiver is sought.
3. You must still record your affidavit of assessment work for claims listed and/or Notices of Intention to Hold for any sites listed with the BLM by each December 30th, and the local recording office under State law, as in the past.
4. This waiver must be filed in the BLM State Office where the mining claims are recorded.
5. If the claims and sites are located in more than one State, a separate waiver form must be filed in each State in which they are held. The total number of claims and sites listed on separate waiver forms cannot exceed ten.
6. All claim names and Bureau of Land Management (BLM) serial numbers must be listed for all mining claims and sites for which a waiver is sought.

7. All owners and their addresses must be listed.
8. This waiver form must be signed by all of the owners or their designated agent. If an agent is designated, a statement appointing the agent, must be submitted with this certification, if a designation of agent is not currently on file with the BLM State office where your claims and sites are recorded.
9. Mining claims and sites held by a husband and wife, either jointly or individually, or their children under the age of discretion, shall be counted towards the 10 claim limit. Mining claims and sites held in co-ownership, or by an association of locators, by a partnership, or by a corporation shall be counted towards the 10 claim limit for claimants that have an interest in these entities.
10. Failure to pay the maintenance fee or meet the requirements for waiver from payment of the maintenance fee by any August 31st deadline for the following assessment year shall cause the mining claims and sites to be declared null and void.

NOTICE

The Privacy Act of 1974 and the regulation in 43 CFR 2.48(d) provide that you be furnished the following information in connection with the information required by this certification of exemption from rental fees form.

AUTHORITY: 30 U.S.C. 28-28e; 43 U.S.C. 1201, 1740, and 1744; and the Act of August 10, 1993 (107 Stat. 312); 43 CFR 3833 and 3850.

PRINCIPLE PURPOSE: This information is to be used to verify that the owner(s) of a mining claim has complied with the Act of August 10, 1993 (107 Stat. 312), and is entitled to perform assessment work in lieu of paying the maintenance fee for the mining claims listed on this form.

ROUTINE USE: (1) Adjudication of the claimant(s) certification of waiver from paying the maintenance fee otherwise required by the Act of August 10, 1993 (107 Stat. 312). (2) Disclosure may be made to appropriate Federal agencies when location is made within the agency's geographic area of responsibility. (3) Information from the record and/or the record will be transferred to the appropriate Federal, State, or local agency, or a member of the public in response to a specific request for pertinent information. (4) Information may also be provided to the

BURDEN HOURS STATEMENT

Public reporting burden for this form is estimated to average 5 minutes per response, including time to review instructions, gathering and maintaining data, and completing and reviewing the form. Direct comments regarding this burden estimate, or any other aspect of this form, to the Department of the Interior, Bureau of Land Management, Information Collection Clearance Officer (871), 1849 C Street, N.W., Washington, D.C. 20240; and the Office of Management and Budget, Paperwork Reduction Project (1004-0114), Washington, D.C. 20503.

Department of Justice or in a proceeding before a court or adjudicative body; or to Federal, State, local or foreign agencies when needed for enforcement of civil or criminal codes or applicable regulations concerning title rights upon the public land.

EFFECT OF NOT PROVIDING INFORMATION: Disclosure of this information is required by the Act of August 10, 1993 (107 Stat. 312) and 43 CFR 3833 for those owner(s) wishing to take the small miners waiver allowed under 43 CFR 3833 and 3850. Failure to supply the information required in this form to support the owner(s) certification of waiver from payment of the otherwise required maintenance fees will result in the waiver being disallowed and the mining claims declared null and void by the Bureau of Land Management (BLM).

The Paperwork Reduction Act of 1980 (44 U.S.C. 3501, et seq.) requires us to tell you that:

This information is being collected to allow the BLM to determine if you qualify for a waiver from the payment of \$100 per mining claim maintenance fee established by the Act of August 10, 1993 (107 Stat. 312) and the implementing regulations at 43 CFR 3833 and 3850. A response to this request is required in accordance with the statute (107 Stat. 312) to retain your benefit.

FOR OFFICIAL USE ONLY

2003 AUG 8 - 8 - 0000

RECEIVED
BUREAU OF
LAND MANAGEMENT



REQUEST OF
TIERNEY, THOMAS
CHRISTINE RHODES-RECORDER
FEE : 15.00 PAGES : 2

Return Document to:

For BLM Use Only

AZ-3850-1 (July 1992)

Thomas Tierney
P.O. Box 1415
Sierra Vista
Az. 85636
Telephone # ()-

<u>1 claim @ \$5.00</u>
<u>CK 2930</u>
<u>U</u> <u>1 of 1</u>

CHECK ONE

AFFIDAVIT OF PERFORMANCE OF ANNUAL WORK

Also fill in ITEMS 1 through 9 and the reverse side of this document.

NOTICE OF INTENTION TO HOLD

I intend to hold the claim(s) /site(s) listed on the reverse side of this document for the calendar year 19___. Also fill in ITEMS 1 through 4 and ITEM 9.

NOTICES OF INTENTION TO HOLD ARE FOR MILL SITES AND TUNNEL SITES OR FOR MINING CLAIMS WHEN ASSESSMENT WORK HAS NOT BEEN DONE, REGARDLESS OF WHETHER THE ANNUAL ASSESSMENT HAS BEEN SUSPENDED, DEFERRED, OR NOT YET ACCRUED. THE FILING OF A NOTICE OF INTENTION TO HOLD SHALL NOT RELIEVE THE OWNER OF COMPLYING WITH FEDERAL AND STATE LAWS PERTAINING TO THE PERFORMANCE OF ANNUAL ASSESSMENT WORK. NOTICES OF INTENTION TO HOLD FOR MILL SITES OR TUNNEL SITES NEED NOT BE COUNTY RECORDED. FOR MINING CLAIMS THE FORM FILED WITH BLM MUST BE IDENTICAL TO THE ONE THAT WAS OR WILL BE FILED WITH THE COUNTY.

Evidence of Annual Assessment Work or a Notice of Intention to Hold must be filed each calendar year following the calendar year in which the Claim/site was located.

ALL CLAIMS LISTED ON A SINGLE AFFIDAVIT MUST BE CONTIGUOUS.

1. State of Arizona, County of Cochise ss:
2. I, (Name) Thomas E. Tierney
3. Reside at (Address) 5565 Calle Marro
City Sierra Vista, County Cochise, State Az, Zip 85636

being duly sworn, deposes and says that he/she is a citizen of the United States, more than eighteen years of age, that all of the facts set forth in this affidavit/notice, subject to the provisions and penalties of 18 USC 1001 pertaining to the filing of false, fictitious, or fraudulent statements with the United States, are true and correct according to the best of my knowledge, information and belief.

4. Owner's Name and Address (If not shown in Items 1-3 above) CHECK HERE IF THIS IS A CHANGE OF ADDRESS
Thomas E. Tierney P.O. Box 1415 Sierra Vista Az 85636 David J. Kemery P.O. Box 125 Hereford Az 85615 Stephen J. Kemery P.O. Box 145 Hereford Az 85615

5. That I am personally acquainted with the mining claim(s). The work and improvements were made by and at the expense of the owner(s) of said claim(s). Said contiguous group of claims, listed on the reverse side of this document, are situated in the Hartford Mining District, Cochise County, Arizona

6. That between the dates starting at 12 o'clock noon on September 1, 2001 and ending at 12 o'clock noon on September 1, 2002 at least \$ 100.00 dollars worth of work and improvements were done and performed upon said claim(s) or upon one or more of a contiguous group of claims for the benefit of all, or wholly or partly outside of a contiguous group of claims for the benefit of all, not including the location work.

7. That the following persons were employed to perform the work and improvements described herein: Thomas E. Tierney and David J. Kemery

8. That the work and improvements performed were: Samples were taken from the Old Hartford beds and brought back through a sieve panned and analyzed for gold content.

9. Dated 11-25-02 Signature Thomas E. Tierney
SUBSCRIBED AND SWORN TO before me a Notary Public on this 25th day of November 19 2002

by Mary E. Phillips
Notary Public Mary E. Phillips
MY COMMISSION EXPIRES 11-29-05
MARY E. PHILLIPS
Notary Public - Arizona
Cochise County
My Commission Expires
November 29, 2005

For BLM Use Only

If the claims/sites have consecutive BLM #'s and are in the same Township, Range and Section(s) they may be listed as follows:

SAMPLE 1-10 A MC 19640-49 Dkt/Pg # 1025/1-10 (or) 4N 20W 36
 RECORDING # 9106173-82

CLAIM/SITE NAME	SERIAL NUMBER	Dkt/Pg or Recording # of ORIGINAL LOCATION NOTICEI	TWN SHP	RNG	SEC(S)
1. <u>SF 60</u>	<u>A MC 357,315</u>	<u>990618665</u>	<u>245</u>	<u>20E</u>	<u>4</u>
2.	A MC				
3.	A MC				
4.	A MC				
5.	A MC				
6.	A MC				
7.	A MC				
8.	A MC				
9.	A MC				
10.	A MC				
11.	A MC				
12.	A MC				
13.	A MC				
14.	A MC				
15.	A MC				
16.	A MC				
17.	A MC				
18.	A MC				
19.	A MC				
20.	A MC				
21.	A MC				
22.	A MC				
23.	A MC				
24.	A MC				
25.	A MC				
26.	A MC				
27.	A MC				
28.	A MC				
29.	A MC				
30.	A MC				

FILE WITH: BUREAU OF LAND MANAGEMENT, 222 NORTH CENTRAL AVENUE, PHOENIX, AZ 85004-2203 and the respective county recorder, ON OR BEFORE DECEMBER 30th (NOT THE 31st), BLM REQUIRES A \$5.00 NONREFUNDABLE SERVICE CHARGE FOR EACH MINING CLAIM, MILL SITE OR TUNNEL SITE, ANNUAL FILLINGS THAT ARE NOT ACCOMPANIED BY PROPER SERVICE CHARGES WILL BE RETURNED WITHOUT FURTHER ACTION BY BLM.

021239798



FEE # 021239799
 OFFICIAL RECORDS
 COCHISE COUNTY
 DATE 12/12/02 HOUR 10

REQUEST OF
 TIERNEY, THOMAS
 CHRISTINE RHODES-RECORDER
 FEE : 15.00 PAGES : 2

Return Document to:

For BLM Use Only

AZ-3850-1 (July 1992)

Tom Tierney
P.O. Box 1415
Sierra Vista
Az. 85636
 Telephone # (520)-378-3294

<u>2 claims @ 5" = \$10.00</u>
<u>CR 2930</u>
<u>C 2 of 6</u>

CHECK
 ONE

AFFIDAVIT OF PERFORMANCE OF ANNUAL WORK

Also fill in ITEMS 1 through 9 and the reverse side of this document.

NOTICE OF INTENTION TO HOLD

I intend to hold the claim(s) /site(s) listed on the reverse side of this document for the calendar year 19___. Also fill in ITEMS 1 through 4 and ITEM 9.

NOTICES OF INTENTION TO HOLD ARE FOR MILL SITES AND TUNNEL SITES OR FOR MINING CLAIMS WHEN ASSESSMENT WORK HAS NOT BEEN DONE, REGARDLESS OF WHETHER THE ANNUAL ASSESSMENT HAS BEEN SUSPENDED, DEFERRED, OR NOT YET ACCRUED. THE FILING OF A NOTICE OF INTENTION TO HOLD SHALL NOT RELIEVE THE OWNER OF COMPLYING WITH FEDERAL AND STATE LAWS PERTAINING TO THE PERFORMANCE OF ANNUAL ASSESSMENT WORK. NOTICES OF INTENTION TO HOLD FOR MILL SITES OR TUNNEL SITES NEED NOT BE COUNTY RECORDED. FOR MINING CLAIMS THE FORM FILED WITH BLM MUST BE IDENTICAL TO THE ONE THAT WAS OR WILL BE FILED WITH THE COUNTY.

Evidence of Annual Assessment Work or a Notice of Intention to Hold must be filed each calendar year following the calendar year in which the Claim/site was located.

ALL CLAIMS LISTED ON A SINGLE AFFIDAVIT MUST BE CONTIGUOUS.

1. State of Arizona, County of Cochise SS:
 2. I, (Name) Thomas E. Tierney
 3. Reside at (Address) 5565 Calle Mariposa
 City Sierra Vista, County Cochise, State AZ, Zip 85636

being duly sworn, deposes and says that he/she is a citizen of the United States, more than eighteen years of age, that all of the facts set forth in this affidavit/notice, subject to the provisions and penalties of 18 USC 1001 pertaining to the filing of false, fictitious, or fraudulent statements with the United States, are true and correct according to the best of my knowledge, information and belief.

4. Owner's Name and Address (If not shown in Items 1-3 above) CHECK HERE IF THIS IS A CHANGE OF ADDRESS

Thomas E. Tierney
P.O. Box 1415
Sierra Vista AZ 85636

5. That I am personally acquainted with the mining claim(s). The work and improvements were made by and at the expense of the owner(s) of said claim(s). Said contiguous group of claims, listed on the reverse side of this document, are situated in the Hot Ford Mining District, Cochise County, Arizona


6. That between the dates starting at 12 o'clock noon on September 1, 2001 and ending at 12 o'clock noon on September 1, 2001 at least \$ 10,000 dollars worth of work and improvements were done and performed upon said claim(s) or upon one or more of a contiguous group of claims for the benefit of all, or wholly or partly outside of a contiguous group of claims for the benefit of all, not including the location work.

7. That the following persons were employed to perform the work and improvements described herein: Thomas E. Tierney

8. That the work and improvements performed were: samples were taken from the stream beds banks and hill sides. The samples were run through a sluice and analyzed for gold content.

9. Dated 11-15-02 Signature Thomas E. Tierney

SUBSCRIBED AND SWORN TO before me a Notary Public in and for the State of Arizona, on this 15 day of November 19 2002
 by Thomas E. Tierney Notary Public - Arizona
 My Commission Expires November 29, 2005



For BLM Use Only

This form is for the purpose of complying with the laws of the United States Department of the Interior, Bureau of Land Management and the State of Arizona pertaining to assessment work and/or a notice of intention to hold. 30 USC 28, 43 CFR 3833.2, ARS 27-208. Subject to Paperwork Reduction Act and Privacy Act statements available at the BLM AZ State Office. The form is not copyrighted. It may be reproduced without restriction.

021239799

If the claims/sites have consecutive BLM #'s and are in the same Township, Range and Section(s) they may be listed as follows:

SAMPLE 1-10 A MC 19640-49 Dkt/Pg # 1025/1-10 (or) 4N 20W 36
 RECORDING # 9106173-82

CLAIM/SITE NAME	SERIAL NUMBER	Dkt/Pg or Recording # of ORIGINAL LOCATION NOTICEI	TWN SHP	RNG	SEC(S)
1. TNT # 1	A MC 293158		24S	20E	1
2. TNT # 2	A MC 137407		24S	20E	6
3.	A MC				
4.	A MC				
5.	A MC				
6.	A MC				
7.	A MC				
8.	A MC				
9.	A MC				
10.	A MC				
11.	A MC				
12.	A MC				
13.	A MC				
14.	A MC				
15.	A MC				
16.	A MC				
17.	A MC				
18.	A MC				
19.	A MC				
20.	A MC				
21.	A MC				
22.	A MC				
23.	A MC				
24.	A MC				
25.	A MC				
26.	A MC				
27.	A MC				
28.	A MC				
29.	A MC				
30.	A MC				

FILE WITH: BUREAU OF LAND MANAGEMENT, 222 NORTH CENTRAL AVENUE, PHOENIX, AZ 85004-2203 and the respective county recorder, ON OR BEFORE DECEMBER 30th (NOT THE 31st), BLM REQUIRES A \$5.00 NONREFUNDABLE SERVICE CHARGE FOR EACH MINING CLAIM, MILL SITE OR TUNNEL SITE. ANNUAL FILLINGS THAT ARE NOT ACCOMPANIED BY PROPER SERVICE CHARGES WILL BE RETURNED WITHOUT FURTHER ACTION BY BLM.

021239799



FEE # 021239800
 OFFICIAL RECORDS
 COCHISE COUNTY
 DATE 12/12/02 HOUR 10

REQUEST OF
 TIERNEY, THOMAS
 CHRISTINE RHODES-RECORDER
 FEE : 15.00 PAGES : 2

Return Document to:
T.F. Tierney
P.O. Box 1415
Sierra Vista
AZ 85636
 Telephone # (520)-378-3294

For BLM Use Only

AZ-3850-1 (July 1992)

3 claims @ \$15 ⁰⁰	
CK 2930	
C	3 of 6

CHECK ONE

AFFIDAVIT OF PERFORMANCE OF ANNUAL WORK

Also fill in ITEMS 1 through 9 and the reverse side of this document.

NOTICE OF INTENTION TO HOLD

I intend to hold the claim(s) /site(s) listed on the reverse side of this document for the calendar year 19___. Also fill in ITEMS 1 through 4 and ITEM 9.

NOTICES OF INTENTION TO HOLD ARE FOR MILL SITES AND TUNNEL SITES OR FOR MINING CLAIMS WHEN ASSESSMENT WORK HAS NOT BEEN DONE, REGARDLESS OF WHETHER THE ANNUAL ASSESSMENT HAS BEEN SUSPENDED, DEFERRED, OR NOT YET ACCRUED. THE FILING OF A NOTICE OF INTENTION TO HOLD SHALL NOT RELIEVE THE OWNER OF COMPLYING WITH FEDERAL AND STATE LAWS PERTAINING TO THE PERFORMANCE OF ANNUAL ASSESSMENT WORK. NOTICES OF INTENTION TO HOLD FOR MILL SITES OR TUNNEL SITES NEED NOT BE COUNTY RECORDED. FOR MINING CLAIMS THE FORM FILED WITH BLM MUST BE IDENTICAL TO THE ONE THAT WAS OR WILL BE FILED WITH THE COUNTY.

Evidence of Annual Assessment Work or a Notice of Intention to Hold must be filed each calendar year following the calendar year in which the Claim/site was located.

ALL CLAIMS LISTED ON A SINGLE AFFIDAVIT MUST BE CONTIGUOUS.

1. State of Arizona, County of Cochise ss:
 2. I, (Name) Thomas F. Tierney
 3. Reside at (Address) 5565 White Horse
City Sierra Vista County Cochise State AZ Zip 85636
 being duly sworn, deposes and says that he/she is a citizen of the United States, more than eighteen years of age, that all of the facts set forth in this affidavit/notice, subject to the provisions and penalties of 18 USC 1001 pertaining to the filing of false, fictitious, or fraudulent statements with the United States, are true and correct according to the best of my knowledge, information and belief.

4. Owner's Name and Address (If not shown in items 1-3 above) CHECK HERE IF THIS IS A CHANGE OF ADDRESS
Thomas F. Tierney
P.O. Box 1415
Sierra Vista AZ 85636

5. That I am personally acquainted with the mining claim(s). The work and improvements were made by and at the expense of the owner(s) of said claim(s). Said contiguous group of claims, listed on the reverse side of this document, are situated in the Hartford Mining District, Cochise County, Arizona

6. That between the dates starting at 12 o'clock noon on September 1, 2001 and ending at 12 o'clock noon on September 1, 2002 at least \$ 100,000 dollars worth of work and improvements were done and performed upon said claim(s) or upon one or more of a contiguous group of claims for the benefit of all, or wholly or partly outside of a contiguous group of claims for the benefit of all, not including the location work.

7. That the following persons were employed to perform the work and improvements described herein: Thomas F. Tierney

8. That the work and improvements performed were: Samples were taken from old stream beds and banks, this were checked with a metal detector thru the stream bed and found lead for gold content.

9. Dated 11-25-02 Signature Thomas F. Tierney

SUBSCRIBED AND SWORN TO before me, a Notary Public, on this 25 day of November 19 2002

by Mary Phillips
 Notary Public Mary Phillips Notary Public - Arizona
 Cochise County

MY COMMISSION EXPIRES November 29, 2005

For BLM Use Only

This form is for the purpose of complying with the laws of the United States Department of the Interior, Bureau of Land Management and the State of Arizona pertaining to assessment work and/or a notice of intention to hold. 30 USC 28, 43 CFR 3833.2, ARS 27-208. Subject to Paperwork Reduction Act and Privacy Act statements available at the BLM AZ State Office. The form is not copyrighted. It may be reproduced without restriction.

021239800

If the claims/sites have consecutive BLM #'s and are in the same Township, Range and Section(s) they may be listed as follows:

SAMPLE 1-10 A MC 19640-49 Dk/Pg # 1025/1-10 (or) 4N 20W 36
 RECORDING # 9106173-82

CLAIM/SITE NAME	SERIAL NUMBER	Dk/Pg or Recording # of ORIGINAL LOCATION NOTICEI	TWN SHP	RNG	SEC(S)
1. <i>Big Four #1</i>	A MC <i>302602</i>		<i>23S</i>	<i>20E</i>	<i>24</i>
2. <i>Big Four #2</i>	A MC <i>302603</i>		<i>23S</i>	<i>20E</i>	<i>24</i>
3. <i>Big Four #3</i>	A MC <i>302604</i>		<i>23S</i>	<i>20E</i>	<i>23</i>
4.	A MC				
5.	A MC				
6.	A MC				
7.	A MC				
8.	A MC				
9.	A MC				
10.	A MC				
11.	A MC				
12.	A MC				
13.	A MC				
14.	A MC				
15.	A MC				
16.	A MC				
17.	A MC				
18.	A MC				
19.	A MC				
20.	A MC				
21.	A MC				
22.	A MC				
23.	A MC				
24.	A MC				
25.	A MC				
26.	A MC				
27.	A MC				
28.	A MC				
29.	A MC				
30.	A MC				

FILE WITH: BUREAU OF LAND MANAGEMENT, 222 NORTH CENTRAL AVENUE,
 PHOENIX, AZ 85004-2203 and the respective county recorder, ON OR BEFORE
DECEMBER 30th (NOT THE 31st), BLM REQUIRES A \$5.00 NONREFUNDABLE
SERVICE CHARGE FOR EACH MINING CLAIM, MILL SITE OR TUNNEL SITE,
ANNUAL FILLINGS THAT ARE NOT ACCOMPANIED BY PROPER SERVICE
CHARGES WILL BE RETURNED WITHOUT FURTHER ACTION BY BLM.

021239800

If the claims/sites have consecutive BLM #'s and are in the same Township, Range and Section(s) they may be listed as follows:

SAMPLE 1-10 A MC 19640-49 Dk/Pg # 1025/1-10 (or) 4N 20W 36
 RECORDING # 9106173-82

CLAIM/SITE NAME	SERIAL NUMBER	Dk/Pg or Recording # of ORIGINAL LOCATION NOTICEI	TWN SHP	RNG	SEC(S)
1. <u>PC 2</u>	<u>A MC 352316</u>	<u>990619044</u>	<u>235</u>	<u>21E</u>	<u>31</u>
2.	A MC				
3.	A MC				
4.	A MC				
5.	A MC				
6.	A MC				
7.	A MC				
8.	A MC				
9.	A MC				
10.	A MC				
11.	A MC				
12.	A MC				
13.	A MC				
14.	A MC				
15.	A MC				
16.	A MC				
17.	A MC				
18.	A MC				
19.	A MC				
20.	A MC				
21.	A MC				
22.	A MC				
23.	A MC				
24.	A MC				
25.	A MC				
26.	A MC				
27.	A MC				
28.	A MC				
29.	A MC				
30.	A MC				

FILE WITH: BUREAU OF LAND MANAGEMENT, 222 NORTH CENTRAL AVENUE, PHOENIX, AZ 85004-2203 and the respective county recorder, ON OR BEFORE DECEMBER 30th (NOT THE 31st), BLM REQUIRES A \$5.00 NONREFUNDABLE SERVICE CHARGE FOR EACH MINING CLAIM, MILL SITE OR TUNNEL SITE, ANNUAL FILLINGS THAT ARE NOT ACCOMPANIED BY PROPER SERVICE CHARGES WILL BE RETURNED WITHOUT FURTHER ACTION BY BLM.

021239801



FEE # 021239802
 OFFICIAL RECORDS
 COCHISE COUNTY
 DATE 12/12/02 HOUR 10

REQUEST OF
 KEMERY, DAVID
 CHRISTINE RHODES-RECORDER
 FEE : 15.00 PAGES : 2

AZ-3850-1 (July 1992)

Return Document to:

For BLM Use Only

Stephen J. Kemery
P.O. Box 245
Hereford
Az. 85615
 Telephone # 510-378-0435

1 claim @ \$5.00
CK 2930-C 5 of 6

CHECK ONE

AFFIDAVIT OF PERFORMANCE OF ANNUAL WORK

Also fill in ITEMS 1 through 9 and the reverse side of this document.

NOTICE OF INTENTION TO HOLD

I intend to hold the claim(s) /site(s) listed on the reverse side of this document for the calendar year 19___. Also fill in ITEMS 1 through 4 and ITEM 9.

NOTICES OF INTENTION TO HOLD ARE FOR MILL SITES AND TUNNEL SITES OR FOR MINING CLAIMS WHEN ASSESSMENT WORK HAS NOT BEEN DONE, REGARDLESS OF WHETHER THE ANNUAL ASSESSMENT HAS BEEN SUSPENDED, DEFERRED, OR NOT YET ACCRUED. THE FILING OF A NOTICE OF INTENTION TO HOLD SHALL NOT RELIEVE THE OWNER OF COMPLYING WITH FEDERAL AND STATE LAWS PERTAINING TO THE PERFORMANCE OF ANNUAL ASSESSMENT WORK. NOTICES OF INTENTION TO HOLD FOR MILL SITES OR TUNNEL SITES NEED NOT BE COUNTY RECORDED. FOR MINING CLAIMS THE FORM FILED WITH BLM MUST BE IDENTICAL TO THE ONE THAT WAS OR WILL BE FILED WITH THE COUNTY.

Evidence of Annual Assessment Work or a Notice of Intention to Hold must be filed each calendar year following the calendar year in which the Claim/site was located.

ALL CLAIMS LISTED ON A SINGLE AFFIDAVIT MUST BE CONTIGUOUS.

1. State of Arizona, County of Cochise ss:
2. I, (Name) Stephen J. Kemery
3. Reside at (Address) 7524 Sunnyvale Rd
 City Hereford, County Cochise, State AZ, Zip 85615

being duly sworn, deposes and says that he/she is a citizen of the United States, more than eighteen years of age, that all of the facts set forth in this affidavit/notice, subject to the provisions and penalties of 18 USC 1001 pertaining to the filing of false, fictitious, or fraudulent statements with the United States, are true and correct according to the best of my knowledge, information and belief.

4. Owner's Name and Address (if not shown in items 1-3 above) CHECK HERE IF THIS IS A CHANGE OF ADDRESS
Stephen J. Kemery
P.O. Box 245
Hereford, Az. 85615

5. That I am personally acquainted with the mining claim(s). The work and improvements were made by and at the expense of the owner(s) of said claim(s). Said contiguous group of claims, listed on the reverse side of this document, are situated in the Hartford Mining District, Cochise County, Arizona

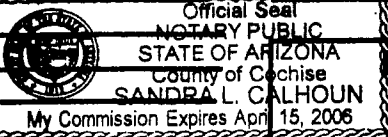
6. That between the dates starting at 12 o'clock noon on September 1, 2001 and ending at 12 o'clock noon on September 1, 2002 at least \$ 100.00 dollars worth of work and improvements were done and performed upon said claim(s) or upon one or more of a contiguous group of claims for the benefit of all, or wholly or partly outside of a contiguous group of claims for the benefit of all, not including the location work.

7. That the following persons were employed to perform the work and improvements described herein: Stephen J. Kemery

8. That the work and improvements performed were: 5 samples were taken from the stream bed and bank, run through a 30 mesh, particle and analyzed for gold content

9. Dated 12-7-2002, Signature [Signature]

SUBSCRIBED AND SWORN TO before me, a Notary Public, this 7th day of December 19 2002
 by Stephen J. Kemery
 Notary Public Sandra L. Calhoun
 MY COMMISSION EXPIRES April 15, 2006



For BLM Use Only

This form is for the purpose of complying with the laws of the United States Department of the Interior, Bureau of Land Management and the State of Arizona pertaining to assessment work and/or a notice of intention to hold. 30 USC 28, 43 CFR 3833.2, ARS 27-208. Subject to Paperwork Reduction Act and Privacy Act statements available at the BLM AZ State Office. The form is not copyrighted. It may be reproduced without restriction.

021239802

If the claims/sites have consecutive BLM #'s and are in the same Township, Range and Section(s) they may be listed as follows:

SAMPLE 1-10 A MC 19640-49 Dkt/Pg # 1025/1-10 (or) 4N 20W 36
 RECORDING # 9106173-82

CLAIM/SITE NAME	SERIAL NUMBER	Dkt/Pg or Recording # of ORIGINAL LOCATION NOTICEI	TWN SHP	RNG	SEC(S)
1. <i>Dulce De Oro</i>	A MC <i>350615</i>		<i>24S</i>	<i>20E</i>	<i>1</i>
2.	A MC				
3.	A MC				
4.	A MC				
5.	A MC				
6.	A MC				
7.	A MC				
8.	A MC				
9.	A MC				
10.	A MC				
11.	A MC				
12.	A MC				
13.	A MC				
14.	A MC				
15.	A MC				
16.	A MC				
17.	A MC				
18.	A MC				
19.	A MC				
20.	A MC				
21.	A MC				
22.	A MC				
23.	A MC				
24.	A MC				
25.	A MC				
26.	A MC				
27.	A MC				
28.	A MC				
29.	A MC				
30.	A MC				

FILE WITH: BUREAU OF LAND MANAGEMENT, 222 NORTH CENTRAL AVENUE, PHOENIX, AZ 85004-2203 and the respective county recorder, ON OR BEFORE DECEMBER 30th (NOT THE 31st), BLM REQUIRES A \$5.00 NONREFUNDABLE SERVICE CHARGE FOR EACH MINING CLAIM, MILL SITE OR TUNNEL SITE. ANNUAL FILLINGS THAT ARE NOT ACCOMPANIED BY PROPER SERVICE CHARGES WILL BE RETURNED WITHOUT FURTHER ACTION BY BLM. 021239802

If the claims/sites have consecutive BLM #'s and are in the same Township, Range and Section(s) they may be listed as follows:

SAMPLE 1-10 A MC 19640-49 Dkt/Pg # 1025/1-10 (or) 4N 20W 36
 RECORDING # 9106173-82

CLAIM/SITE NAME	SERIAL NUMBER	Dkt/Pg or Recording # of ORIGINAL LOCATION NOTICE!	TWN SHP	RNG	SEC(S)
1. <i>Orca Perpetua</i>	A MC 350616		23S	21E	31
2.	A MC				
3.	A MC				
4.	A MC				
5.	A MC				
6.	A MC				
7.	A MC				
8.	A MC				
9.	A MC				
10.	A MC				
11.	A MC				
12.	A MC				
13.	A MC				
14.	A MC				
15.	A MC				
16.	A MC				
17.	A MC				
18.	A MC				
19.	A MC				
20.	A MC				
21.	A MC				
22.	A MC				
23.	A MC				
24.	A MC				
25.	A MC				
26.	A MC				
27.	A MC				
28.	A MC				
29.	A MC				
30.	A MC				

FILE WITH: BUREAU OF LAND MANAGEMENT, 222 NORTH CENTRAL AVENUE, PHOENIX, AZ 85004-2203 and the respective county recorder, ON OR BEFORE DECEMBER 30th (NOT THE 31st), BLM REQUIRES A \$5.00 NONREFUNDABLE SERVICE CHARGE FOR EACH MINING CLAIM, MILL SITE OR TUNNEL SITE. ANNUAL FILLINGS THAT ARE NOT ACCOMPANIED BY PROPER SERVICE CHARGES WILL BE RETURNED WITHOUT FURTHER ACTION BY BLM.

021239803

United States Department of the Interior
 Bureau of Land Management
 BUSINESS & SUPPORT SVCS DIV
 222 N CENTRAL AVE
 PHOENIX, AZ 85004 -2203
 Phone: (602) 417-9200

Receipt	
No:	611515

Transaction #: 637665	
Date of Transaction: 12/23/2002	
CUSTOMER:	THOMAS E TIERNEY BOX 1415 SIERRA VISTA,AZ 85636

LINE #	QTY	DESCRIPTION	REMARKS	UNIT PRICE	TOTAL
1	1.00	LOCATABLE MINERALS / MINING CLAIMS-NOT NEW-UNADJUD,ONE AUTH NO. ONLY / MINING CLAIM MONEY RECEIVED (455) CASES: AMC352315/\$45.00	POL 2002 (9)	- n/a -	45.00
TOTAL:					\$45.00

PAYMENT INFORMATION			
1	AMOUNT:	\$45.00	POSTMARKED: 12/16/2002
	TYPE:	CHECK	RECEIVED: 12/18/2002
	CHECK NO:	2930	
	NAME:	TIERNEY, THOMAS E BOX 1415 SIERRA VISTA AZ 85636	

REMARKS

This receipt was generated by the automated BLM Collections and Billing System and is a paper representation of a portion of the official electronic record contained therein.

UNITED STATES
DEPARTMENT OF THE INTERIOR
BUREAU OF LAND MANAGEMENT

293158

137407

146

FORM APPROVED
OMB NO. 1004-0114
Expires: March 31, 1997

MAINTENANCE FEE PAYMENT WAIVER CERTIFICATION

This small miner waiver is filed to hold the claims/sites listed below for the assessment year beginning at noon on the first September 1 following the official filing of this form with BLM.

The undersigned owner(s) of the mining claims/sites listed below hereby certify under penalty of 18 U.S.C. 1001 and 43 U.S.C. 1212 that:

I/We control, or will control, ten or fewer mining claims/sites located and maintained on Federal land in the United States of America on the August 31 that is one day before the beginning of the assessment year indicated in line one above.

I/We have/will performed/performance assessment work upon the claims listed below for the current assessment year as of the August 31 indicated in line three above. This work meets the requirements of the General Mining Law of 1872, as amended; the Act of August 10, 1993; and the regulations at 43 CFR 3833 and 3850. Such work will be described on our affidavit of labor.

The mining claims and sites for which the above waiver from payment of the maintenance fees is made are:

CLAIM NAME	BLM RECORDATION SERIAL NUMBER
1. TNT # 1	AMC 293158
2. TNT # 2	AMC 137407
3.	
4.	
5.	
6.	
7.	
8.	
9.	
10.	

All owner(s) of the above mining claims and sites are filing for this waiver.

I/We understand and acknowledge that pursuant to 43 U.S.C. 1212 and 18 U.S.C. 1001, the filing of a false, fictitious, or fraudulent document with the Bureau of Land Management may result in a fine of up to \$10,000, a prison term not to exceed five years, or both.

Thomas E. Timney (Owner's Name - Please Print) Thomas E. Timney (Owner's Signature)
P.O. Box 1415 (Street or P.O. Box) Sierra Vista AZ 85636 (City) (State) (Zip Code)

_____ (Owner's Name - Please Print) _____ (Owner's Signature)
 _____ (Street or P.O. Box) _____ (City) (State) (Zip Code)

_____ (Owner's Name - Please Print) _____ (Owner's Signature)
 _____ (Street or P.O. Box) _____ (City) (State) (Zip Code)

_____ (Owner's Name - Please Print) _____ (Owner's Signature)
 _____ (Street or P.O. Box) 8/19/02 GB (City) (State) (Zip Code)

ENTERED INTO COMPUTER

UNITED STATES
DEPARTMENT OF THE INTERIOR
BUREAU OF LAND MANAGEMENT

FORM APPROVED
OMB NO. 1004-0114
Expires: March 31, 1997

MAINTENANCE FEE PAYMENT WAIVER CERTIFICATION

282

This small miner waiver is filed to hold the claims/sites listed below for the assessment year beginning at noon on the first September 1 following the official filing of this form with BLM.

The undersigned owner(s) of the mining claims/sites listed below hereby certify under penalty of 18 U.S.C. 1001 and 43 U.S.C. 1212 that:

I/We control, or will control, ten or fewer mining claims/sites located and maintained on Federal land in the United States of America on the August 31 that is one day before the beginning of the assessment year indicated in line one above.

I/We have/will performed/perform assessment work upon the claims listed below for the current assessment year as of the August 31 indicated in line three above. This work meets the requirements of the General Mining Law of 1872, as amended; the Act of August 10, 1993; and the regulations at 43 CFR 3833 and 3850. Such work will be described on our affidavit of labor.

AMC 293158
AMC 137407

The mining claims and sites for which the above waiver from payment of the maintenance fees is made are:

	CLAIM NAME	BLM RECORDATION SERIAL NUMBER
1.	TNT # 1	AMC 293158
2.	TNT # 2	AMC 137407
3.		
4.		
5.		
6.		
7.		
8.		
9.		
10.		

All owner(s) of the above mining claims and sites are filing for this waiver.

I/We understand and acknowledge that pursuant to 43 U.S.C. 1212 and 18 U.S.C. 1001, the filing of a false, fictitious, or fraudulent document with the Bureau of Land Management may result in a fine of up to \$10,000, a prison term not to exceed five years, or both.

Thomas E. Tierney
(Owner's Name - Please Print)
PO, Box 1415
(Street or P.O. Box)

Thomas E. Tierney
(Owner's Signature)
Sierra Vista AZ 85636
(City) (State) (Zip Code)

Thomas E. Tierney
(Owner's Name - Please Print)

(Street or P.O. Box)

(Owner's Signature)

(City) (State) (Zip Code)

(Owner's Name - Please Print)

(Street or P.O. Box)

(Owner's Signature)

(City) (State) (Zip Code)

(Owner's Name - Please Print)

(Street or P.O. Box)

(Owner's Signature)
DM 10/4/01
(City) (State) (Zip Code)

ENTERED INTO COMPUTER

(Owner's Name - Please Print)

(Owner's Signature)

(Street or P.O. Box)

(City)

(State)

(Zip Code)

(Owner's Name - Please Print)

(Owner's Signature)

(Street or P.O. Box)

(City)

(State)

(Zip Code)

(Owner's Name - Please Print)

(Owner's Signature)

(Street or P.O. Box)

(City)

(State)

(Zip Code)

(Owner's Name - Please Print)

(Owner's Signature)

(Street or F.O. Box)

(City)

(State)

(Zip Code)

INSTRUCTIONS

1. This certification of waiver from payment of maintenance fees is made under the provisions of the Act of August 10, 1993 (107 Stat. 312 [1993]), and §1744 of Title 43 and §28-28k of Title 30 of the United States Code; and the regulations thereunder (43 CFR 3833 and 3850).
2. This waiver must be filed in advance of the assessment year for which a waiver is sought, but in no event be filed later than the August 31st preceding the assessment year for which the waiver is sought.
3. You must still record your affidavit of assessment work for claims listed and/or Notices of Intention to Hold for any sites listed with the BLM by each December 30th, and the local recording office under State law, as in the past.
4. This waiver must be filed in the BLM State Office where the mining claims are recorded.
5. If the claims and sites are located in more than one State, a separate waiver form must be filed in each State in which they are held. The total number of claims and sites listed on separate waiver forms cannot exceed ten.
6. All claim names and Bureau of Land Management (BLM) serial numbers must be listed for all mining claims and sites for which a waiver is sought.

7. All owners and their addresses must be listed.
8. This waiver form must be signed by all of the owners or their designated agent. If an agent is designated, a statement appointing the agent, must be submitted with this certification, if a designation of agent is not currently on file with the BLM State office where your claims and sites are recorded.
9. Mining claims and sites held by a husband and wife, either jointly or individually, or their children under the age of discretion, shall be counted towards the 10 claim limit. Mining claims and sites held in co-ownership, or by an association of locators, by a partnership, or by a corporation shall be counted towards the 10 claim limit for claimants that have an interest in these entities.
10. Failure to pay the maintenance fee or meet the requirements for waiver from payment of the maintenance fee by any August 31st deadline for the following assessment year shall cause the mining claims and sites to be declared null and void.

NOTICE

The Privacy Act of 1974 and the regulation in 43 CFR 2.48(d) provide that you be furnished the following information in connection with the information required by this certification of exemption from rental fees form.

AUTHORITY: 30 U.S.C. 28-28e; 43 U.S.C. 1201, 1740, and 1744; and the Act of August 10, 1993 (107 Stat. 312); 43 CFR 3833 and 3850.

PRINCIPLE PURPOSE: This information is to be used to verify that the owner(s) of a mining claim has complied with the Act of August 10, 1993 (107 Stat. 312), and is entitled to perform assessment work in lieu of paying the maintenance fee for the mining claims listed on this form.

ROUTINE USE: (1) Adjudication of the claimant(s) certification of waiver from paying the maintenance fee otherwise required by the Act of August 10, 1993 (107 Stat. 312). (2) Disclosure may be made to appropriate Federal agencies when location is made within the agency's geographic area of responsibility. (3) Information from the record and/or the record will be transferred to the appropriate Federal, State, or local agency, or a member of the public in response to a specific request for pertinent information. (4) Information may also be provided to the

Department of Justice or in a proceeding before a court or adjudicative body; or to Federal, State, local or foreign agencies when needed for enforcement of civil or criminal codes or applicable regulations concerning title rights upon the public land.

EFFECT OF NOT PROVIDING INFORMATION: Disclosure of this information is required by the Act of August 10, 1993 (107 Stat. 312) and 43 CFR 3833 for those owner(s) wishing to take the small miners waiver allowed under 43 CFR 3833 and 3850. Failure to supply the information required in this form to support the owner(s) certification of waiver from payment of the otherwise required maintenance fees will result in the waiver being disallowed and the mining claims declared null and void by the Bureau of Land Management (BLM).

The Paperwork Reduction Act of 1980 (44 U.S.C. 3501, et seq.) requires us to tell you that:

This information is being collected to allow the BLM to determine if you qualify for a waiver from the payment of \$100 per mining claim maintenance fee established by the Act of August 10, 1993 (107 Stat. 312) and the implementing regulations at 43 CFR 3833 and 3850. A response to this request is required in accordance with the statute (107 Stat. 312) to retain your benefit.

BURDEN HOURS STATEMENT

Public reporting burden for this form is estimated to average 5 minutes per response, including time to review instructions, gathering and maintaining data, and completing and reviewing the form. Direct comments regarding this burden estimate, or any other aspect of this form, to the Department of the Interior, Bureau of Land Management, Information Collection Clearance Officer (871), 1849 C Street, N.W., Washington, D.C. 20240; and the Office of Management and Budget, Paperwork Reduction Project (1004-0114), Washington, D.C. 20503.


FOR OFFICIAL USE ONLY

07:11 AM 11 NOV 1993

11 NOV 1993



FEE # 001232947
 OFFICIAL RECORDS
 COCHISE COUNTY
 DATE 00/12/04 HOUR 9



REQUEST OF
 TIERNEY, T E
 CHRISTINE RHODES-RECORDER
 FEE : 15.00 PAGES : 2

Return Document to:

For BLM Use Only

AZ-3850-1 (July 1992)

T. E. Tierney
P.O. Box 1415
Sierro Vista
AZ 85636
 Telephone # (520) 379-3294

3 claims = \$15.00

CHECK ONE

AFFIDAVIT OF PERFORMANCE OF ANNUAL WORK

Also fill in ITEMS 1 through 9 and the reverse side of this document.

NOTICE OF INTENTION TO HOLD

I intend to hold the claim(s) /site(s) listed on the reverse side of this document for the calendar year 19___. Also fill in ITEMS 1 through 4 and ITEM 9.

NOTICES OF INTENTION TO HOLD ARE FOR MILL SITES AND TUNNEL SITES OR FOR MINING CLAIMS WHEN ASSESSMENT WORK HAS NOT BEEN DONE, REGARDLESS OF WHETHER THE ANNUAL ASSESSMENT HAS BEEN SUSPENDED, DEFERRED, OR NOT YET ACCRUED. THE FILING OF A NOTICE OF INTENTION TO HOLD SHALL NOT RELIEVE THE OWNER OF COMPLYING WITH FEDERAL AND STATE LAWS PERTAINING TO THE PERFORMANCE OF ANNUAL ASSESSMENT WORK. NOTICES OF INTENTION TO HOLD FOR MILL SITES OR TUNNEL SITES NEED NOT BE COUNTY RECORDED. FOR MINING CLAIMS THE FORM FILED WITH BLM MUST BE IDENTICAL TO THE ONE THAT WAS OR WILL BE FILED WITH THE COUNTY.

Evidence of Annual Assessment Work or a Notice of Intention to Hold must be filed each calendar year following the calendar year in which the Claim/site was located.

ALL CLAIMS LISTED ON A SINGLE AFFIDAVIT MUST BE CONTIGUOUS.

1. State of Arizona, County of Cochise ss:
 2. I, (Name) Thomas E. Tierney
 3. Reside at (Address) 5565 Calle Maria
City Sierro Vista, County Cochise, State AZ, Zip 85636

being duly sworn, deposes and says that he/she is a citizen of the United States, more than eighteen years of age, that all of the facts set forth in this affidavit/notice, subject to the provisions and penalties of 18 USC 1001 pertaining to the filing of false, fictitious, or fraudulent statements with the United States, are true and correct according to the best of my knowledge, information and belief.

4. Owner's Name and Address (If not shown in items 1-3 above) CHECK HERE IF THIS IS A CHANGE OF ADDRESS
Thomas E. Tierney
P.O. Box 1415
Sierro Vista AZ 85636

5. That I am personally acquainted with the mining claim(s). The work and improvements were made by and at the expense of the owner(s) of said claim(s). Said contiguous group of claims, listed on the reverse side of this document, are situated in the Howland Mining District, Cochise County, Arizona

6. That between the dates starting at 12 o'clock noon on September 1, 1999 and ending at 12 o'clock noon on September 1, 192000 at least \$ 100.00 dollars worth of work and improvements were done and performed upon said claim(s) or upon one or more of a contiguous group of claims for the benefit of all, or wholly or partly outside of a contiguous group of claims for the benefit of all, not including the location work.

7. That the following persons were employed to perform the work and improvements described herein: Thomas E. Tierney

8. That the work and improvements performed were: Samples were taken from old stream beds and in some samples were collected with a metal detector from throughout the area and analyzed for gold.

9. Dated 11-9-00 Signature Thomas E. Tierney
 SUBSCRIBED AND SWORN TO before me, a Notary Public, this 5 day of Nov 192000
 by Thomas E. Tierney
 Notary Public Karen Fisher
 MY COMMISSION EXPIRES 10-20-2003

For BLM Use Only

DEC 27 9 19 AM '00
 ARIZONA STATE OFFICE
 ENTERED INTO COMPUTER
 09 JAN 2001
 1124101
 CE

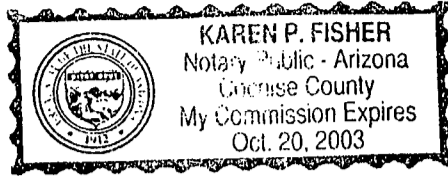
This form is for the purpose of complying with the laws of the United States Department of the Interior, Bureau of Land Management and the State of Arizona pertaining to assessment work and/or a notice of intention to hold. 30 USC 28, 43 CFR 3833.2, ARS 27-208. Subject to Paperwork Reduction Act and Privacy Act statements available at the BLM AZ State Office. The form is not copyrighted. It may be reproduced without restriction.

If the claims/sites have consecutive BLM #'s and are in the same Township, Range and Section(s) they may be listed as follows:

SAMPLE 1-10 A MC 19640-49 Dkt/Pg # 1025/1-10 (or) 4N 20W 36
RECORDING # 9106173-82

CLAIM/SITE NAME	SERIAL NUMBER	Dkt/Pg or Recording # of ORIGINAL LOCATION NOTICE!	TWN SHP	RNG	SEC(S)
1. <i>Big Four #1</i>	A MC <i>302602</i>		<i>23S</i>	<i>20E</i>	<i>24</i>
2. <i>Big Four #2</i>	A MC <i>302603</i>		<i>23S</i>	<i>20E</i>	<i>24</i>
3. <i>Big Four #3</i>	A MC <i>302604</i>		<i>23S</i>	<i>20E</i>	<i>23</i>
4.	A MC				
5.	A MC				
6.	A MC				
7.	A MC				
8.	A MC				
9.	A MC				
10.	A MC				
11.	A MC				
12.	A MC				
13.	A MC				
14.	A MC				
15.	A MC				
16.	A MC				
17.	A MC				
18.	A MC				
19.	A MC				
20.	A MC				
21.	A MC				
22.	A MC				
23.	A MC				
24.	A MC				
25.	A MC				
26.	A MC				
27.	A MC				
28.	A MC				
29.	A MC				
30.	A MC				

FILE WITH: BUREAU OF LAND MANAGEMENT, 222 NORTH CENTRAL AVENUE, PHOENIX, AZ 85004-2203 and the respective county recorder, ON OR BEFORE DECEMBER 30th (NOT THE 31st), BLM REQUIRES A \$5.00 NONREFUNDABLE SERVICE CHARGE FOR EACH MINING CLAIM, MILL SITE OR TUNNEL SITE, ANNUAL FILLINGS THAT ARE NOT ACCOMPANIED BY PROPER SERVICE CHARGES WILL BE RETURNED WITHOUT FURTHER ACTION BY BLM.



REQUEST OF
 TIERNEY, T E
 CHRISTINE RHODES-RECORDER
 FEE : 15.00 PAGES : 2

Return Document to:

For BLM Use Only

AZ-3850-1 (July 1992)

T. E. Tierney
P.O. Box 1415
Sierra Vista, AZ
85636
 Telephone # (520) 378-7294

<u>2 claims = \$10.00</u>

- AFFIDAVIT OF PERFORMANCE OF ANNUAL WORK**
 Also fill in ITEMS 1 through 9 and the reverse side of this document.
- NOTICE OF INTENTION TO HOLD**
 I intend to hold the claim(s) /site(s) listed on the reverse side of this document for the calendar year 19____. Also fill in ITEMS 1 through 4 and ITEM 9.

NOTICES OF INTENTION TO HOLD ARE FOR MILL SITES AND TUNNEL SITES OR FOR MINING CLAIMS WHEN ASSESSMENT WORK HAS NOT BEEN DONE, REGARDLESS OF WHETHER THE ANNUAL ASSESSMENT HAS BEEN SUSPENDED, DEFERRED, OR NOT YET ACCRUED. THE FILING OF A NOTICE OF INTENTION TO HOLD SHALL NOT RELIEVE THE OWNER OF COMPLYING WITH FEDERAL AND STATE LAWS PERTAINING TO THE PERFORMANCE OF ANNUAL ASSESSMENT WORK. NOTICES OF INTENTION TO HOLD FOR MILL SITES OR TUNNEL SITES NEED NOT BE COUNTY RECORDED. FOR MINING CLAIMS THE FORM FILED WITH BLM MUST BE IDENTICAL TO THE ONE THAT WAS OR WILL BE FILED WITH THE COUNTY.

Evidence of Annual Assessment Work or a Notice of Intention to Hold must be filed each calendar year following the calendar year in which the Claim/site was located.

ALL CLAIMS LISTED ON A SINGLE AFFIDAVIT MUST BE CONTIGUOUS.

1. State of Arizona, County of Cochise ss:
 2. I, (Name) Thomas E Tierney
 3. Reside at (Address) 5765 Calle Maria
City Sierra Vista, County Cochise, State AZ, Zip 85636

being duly sworn, deposes and says that he/she is a citizen of the United States, more than eighteen years of age, that all of the facts set forth in this affidavit/notice, subject to the provisions and penalties of 18 USC 1001 pertaining to the filing of false, fictitious, or fraudulent statements with the United States, are true and correct according to the best of my knowledge, information and belief.

4. Owner's Name and Address (If not shown in items 1-3 above) CHECK HERE IF THIS IS A CHANGE OF ADDRESS
Thomas E Tierney
P.O. Box 1415
Sierra Vista, AZ 85636

5. That I am personally acquainted with the mining claim(s). The work and improvements were made by and at the expense of the owner(s) of said claim(s). Said contiguous group of claims, listed on the reverse side of this document, are situated in the Harford Mining District, Cochise County, Arizona

6. That between the dates starting at 12 o'clock noon on September 1, 1900 at least \$ 100.00 and ending at 12 o'clock noon on September 1, 1900 dollars worth of work and improvements were done and performed upon said claim(s) or upon one or more of a contiguous group of claims for the benefit of all, or wholly or partly outside of a contiguous group of claims for the benefit of all, not including the location work.

7. That the following persons were employed to perform the work and improvements described herein: Thomas E Tierney

8. That the work and improvements performed were: Samples were taken from the stream beds, banks and hill sides. The samples were analyzed with a metal detector and utilized for gold.


9. Dated 11-9-00, Signature Thomas E Tierney

SUBSCRIBED AND SWORN TO before me, a Notary Public, this 8 day of Nov 19 2000
 by Thomas E Tierney
 Notary Public Karen Rhode
 MY COMMISSION EXPIRES 10-20-2003

For BLM Use Only

00. NOV 06 12 30
 ARIZONA STATE OFFICE
 BLM
 ENTERED INTO COMPUTER
 00 00

This form is for the purpose of complying with the laws of the United States Department of the Interior, Bureau of Land Management and the State of Arizona pertaining to assessment work and/or a notice of intention to hold. 30 USC 28, 43 CFR 3833.2, ARS 27-208. Subject to Paperwork Reduction Act and Privacy Act statements available at the BLM AZ State Office. The form is not copyrighted. It may be reproduced without restriction.



REQUEST OF
 KEMERY, STEPHEN J
 CHRISTINE RHODES-RECORDER
 FEE : 15.00 PAGES : 2

Return Document to:

For BLM Use Only

AZ-3850-1 (July 1992)

Thomas E Tierney
P.O. Box 1415
Sierra Vista
Az 85636
 Telephone # (520) 278-3294

1. Claim = \$15.00

CHECK ONE

AFFIDAVIT OF PERFORMANCE OF ANNUAL WORK

Also fill in ITEMS 1 through 9 and the reverse side of this document.

NOTICE OF INTENTION TO HOLD

I intend to hold the claim(s) /site(s) listed on the reverse side of this document for the calendar year 19___. Also fill in ITEMS 1 through 4 and ITEM 9.

NOTICES OF INTENTION TO HOLD ARE FOR MILL SITES AND TUNNEL SITES OR FOR MINING CLAIMS WHEN ASSESSMENT WORK HAS NOT BEEN DONE, REGARDLESS OF WHETHER THE ANNUAL ASSESSMENT HAS BEEN SUSPENDED, DEFERRED, OR NOT YET ACCRUED. THE FILING OF A NOTICE OF INTENTION TO HOLD SHALL NOT RELIEVE THE OWNER OF COMPLYING WITH FEDERAL AND STATE LAWS PERTAINING TO THE PERFORMANCE OF ANNUAL ASSESSMENT WORK. NOTICES OF INTENTION TO HOLD FOR MILL SITES OR TUNNEL SITES NEED NOT BE COUNTY RECORDED. FOR MINING CLAIMS THE FORM FILED WITH BLM MUST BE IDENTICAL TO THE ONE THAT WAS OR WILL BE FILED WITH THE COUNTY.

Evidence of Annual Assessment Work or a Notice of Intention to Hold must be filed each calendar year following the calendar year in which the Claim/site was located.

ALL CLAIMS LISTED ON A SINGLE AFFIDAVIT MUST BE CONTIGUOUS.

1. State of Arizona, County of Cochise ss:
 2. I, (Name) Thomas E Tierney
 3. Reside at (Address) 5515 Calle Maribel
 City Sierra Vista, County Cochise, State Az, Zip 85636

being duly sworn, deposes and says that he/she is a citizen of the United States, more than eighteen years of age, that all of the facts set forth in this affidavit/notice, subject to the provisions and penalties of 18 USC 1001 pertaining to the filing of false, fictitious, or fraudulent statements with the United States, are true and correct according to the best of my knowledge, information and belief.

4. Owner's Name and Address (If not shown in Items 1-3 above) CHECK HERE IF THIS IS A CHANGE OF ADDRESS
Thomas E Tierney David J Kemery Stephen J Kemery
P.O. Box 1415 P.O. Box 1415 P.O. Box 1415
Sierra Vista Az 85636 Sierra Vista Az 85636

5. That I am personally acquainted with the mining claim(s). The work and improvements were made by and at the expense of the owner(s) of said claim(s). Said contiguous group of claims, listed on the reverse side of this document, are situated in the Hartford Mining District, Cochise County, Arizona

6. That between the dates starting at 12 o'clock noon on September 1, 1999 and ending at 12 o'clock noon on September 1, 192000 at least \$ 100.00 dollars worth of work and improvements were done and performed upon said claim(s) or upon one or more of a contiguous group of claims for the benefit of all, or wholly or partly outside of a contiguous group of claims for the benefit of all, not including the location work.

7. That the following persons were employed to perform the work and improvements described herein: Thomas E Tierney and David J Kemery

8. That the work and improvements performed were: samples were taken from the stream beds and burros. temporary ditches were created with a metal detector run through a stream and analyzed for gold.

9. Dated 10-5-00, Signature Thomas E Tierney
 SUBSCRIBED AND SWORN TO before me, a Notary Public, this 8 day of Nov, 192000
 by Thomas E Tierney
 Notary Public Karen Fisher
 MY COMMISSION EXPIRES 10-20-2003

For BLM Use Only

Dec 27 9 19 AM '00

ARIZONA STATE OFFICE

RECEIVED

ENTERED INTO COMPUTER

This form is for the purpose of complying with the laws of the United States Department of the Interior, Bureau of Land Management and the State of Arizona pertaining to assessment work and/or a notice of intention to hold. 30 USC 28, 43 CFR 3833.2, ARS 27-208. Subject to Paperwork Reduction Act and Privacy Act statements available at the BLM AZ State Office. The form is not copyrighted. It may be reproduced without restriction.

If the claims/sites have consecutive BLM #'s and are in the same Township, Range and Section(s) they may be listed as follows:

SAMPLE 1-10 A MC 19640-49 Dk/Pg # 1025/1-10 (or) 4N 20W 36
 RECORDING # 9106173-82

CLAIM/SITE NAME	SERIAL NUMBER	Dk/Pg or Recording # of ORIGINAL LOCATION NOTICEI	TWN SHP	RNG	SEC(S)
1. <u>S F 60</u>	<u>A MC 352315</u>	<u>910618165</u>	<u>24S</u>	<u>20E</u>	<u>1</u>
2.	A MC				
3.	A MC				
4.	A MC				
5.	A MC				
6.	A MC				
7.	A MC				
8.	A MC				
9.	A MC				
10.	A MC				
11.	A MC				
12.	A MC				
13.	A MC				
14.	A MC				
15.	A MC				
16.	A MC				
17.	A MC				
18.	A MC				
19.	A MC				
20.	A MC				
21.	A MC				
22.	A MC				
23.	A MC				
24.	A MC				
25.	A MC				
26.	A MC				
27.	A MC				
28.	A MC				
29.	A MC				
30.	A MC				

FILE WITH: BUREAU OF LAND MANAGEMENT, 222 NORTH CENTRAL AVENUE, PHOENIX, AZ 85004-2203 and the respective county recorder, ON OR BEFORE DECEMBER 30th (NOT THE 31st), BLM REQUIRES A \$5.00 NONREFUNDABLE SERVICE CHARGE FOR EACH MINING CLAIM, MILL SITE OR TUNNEL SITE, ANNUAL FILLINGS THAT ARE NOT ACCOMPANIED BY PROPER SERVICE CHARGES WILL BE RETURNED WITHOUT FURTHER ACTION BY BLM.



FEE # 001232945
 OFFICIAL RECORDS
 COCHISE COUNTY
 DATE 00/12/04 HOUR 9

KAREN P. FISHER
 Notary Public - Arizona
 Cochise County
 My Commission Expires
 Oct. 20, 2003

REQUEST OF
 KEMERY, STEPHEN J
 CHRISTINE RHODES-RECORDER
 FEE : 15.00 PAGES : 2

Return Document to:

For BLM Use Only

AZ-3850-1 (July 1992)

TE Tierney
P.O. Box 1415
Sierra Vista
AZ 85636

1 claim = \$5.00

Telephone # (520) 378-3794

AFFIDAVIT OF PERFORMANCE OF ANNUAL WORK

Also fill in ITEMS 1 through 9 and the reverse side of this document.

CHECK
 ONE

NOTICE OF INTENTION TO HOLD

I intend to hold the claim(s) /site(s) listed on the reverse side of this document for the calendar year 19___. Also fill in ITEMS 1 through 4 and ITEM 9.

NOTICES OF INTENTION TO HOLD ARE FOR MILL SITES AND TUNNEL SITES OR FOR MINING CLAIMS WHEN ASSESSMENT WORK HAS NOT BEEN DONE, REGARDLESS OF WHETHER THE ANNUAL ASSESSMENT HAS BEEN SUSPENDED, DEFERRED, OR NOT YET ACCRUED. THE FILING OF A NOTICE OF INTENTION TO HOLD SHALL NOT RELIEVE THE OWNER OF COMPLYING WITH FEDERAL AND STATE LAWS PERTAINING TO THE PERFORMANCE OF ANNUAL ASSESSMENT WORK. NOTICES OF INTENTION TO HOLD FOR MILL SITES OR TUNNEL SITES NEED NOT BE COUNTY RECORDED. FOR MINING CLAIMS THE FORM FILED WITH BLM MUST BE IDENTICAL TO THE ONE THAT WAS OR WILL BE FILED WITH THE COUNTY.

Evidence of Annual Assessment Work or a Notice of Intention to Hold must be filed each calendar year following the calendar year in which the Claim/site was located.

ALL CLAIMS LISTED ON A SINGLE AFFIDAVIT MUST BE CONTIGUOUS.

1. State of Arizona, County of Cochise SS:
 2. I, (Name) Thomas E Tierney
 3. Reside at (Address) 5565 Calle Maria
 City Sierra Vista, County Cochise, State AZ, Zip 85636

being duly sworn, deposes and says that he/she is a citizen of the United States, more than eighteen years of age, that all of the facts set forth in this affidavit/notice, subject to the provisions and penalties of 18 USC 1001 pertaining to the filing of false, fictitious, or fraudulent statements with the United States, are true and correct according to the best of my knowledge, information and belief.

4. Owner's Name and Address (If not shown in Items 1-3 above) CHECK HERE IF THIS IS A CHANGE OF ADDRESS
Thomas E Tierney David J Kemery
P.O. Box 1415 P.O. Box 125
Sierra Vista, AZ 85636 Hartford, AZ 85615

5. That I am personally acquainted with the mining claim(s). The work and improvements were made by and at the expense of the owner(s) of said claim(s). Said contiguous group of claims, listed on the reverse side of this document, are situated in the Hartford Mining District, Cochise County, Arizona

6. That between the dates starting at 12 o'clock noon on September 1, 1900 at least \$ 100.00 and ending at 12 o'clock noon on September 1, 1900 dollars worth of work and improvements were done and performed upon said claim(s) or upon one or more of a contiguous group of claims for the benefit of all, or wholly or partly outside of a contiguous group of claims for the benefit of all, not including the location work.

7. That the following persons were employed to perform the work and improvements described herein: Thomas E Tierney and David J Kemery

8. That the work and improvements performed were: Samples were taken from the stream beds and banks. Samples were run through a sluice pan and analyzed for gold.

9. Dated 11-8-00 Signature Thomas E Tierney

SUBSCRIBED AND SWORN TO before me, a Notary Public, this 8 day of Nov 192000
 by Thomas E Tierney
 Notary Public Karen Fisher
 MY COMMISSION EXPIRES 10-20-2003

For BLM Use Only

DEC 27 9 19 AM '00
 ARIZONA STATE OFFICE
 BLM
 RECEIVED

ENTERED INTO COMPUTER

This form is for the purpose of complying with the laws of the United States Department of the Interior, Bureau of Land Management and the State of Arizona pertaining to assessment work and/or a notice of intention to hold. 30 USC 28, 43 CFR 3833.2, ARS 27-208. Subject to Paperwork Reduction Act and Privacy Act statements available at the BLM AZ State Office. The form is not copyrighted. It may be reproduced without restriction.

If the claims/sites have consecutive BLM #'s and are in the same Township, Range and Section(s) they may be listed as follows:

SAMPLE 1-10 A MC 19640-49 Dkt/Pg # 1025/1-10 (or) 4N 20W 36
 RECORDING # 9106173-82

CLAIM/SITE NAME	SERIAL NUMBER	Dkt/Pg or Recording # of ORIGINAL LOCATION NOTICEI	TWN SHP	RNG	SEC(S)
1. <u>PC 2</u>	<u>A MC 352316</u>	<u>910619044</u>	<u>235</u>	<u>21E</u>	<u>31</u>
2.	A MC				
3.	A MC				
4.	A MC				
5.	A MC				
6.	A MC				
7.	A MC				
8.	A MC				
9.	A MC				
10.	A MC				
11.	A MC				
12.	A MC				
13.	A MC				
14.	A MC				
15.	A MC				
16.	A MC				
17.	A MC				
18.	A MC				
19.	A MC				
20.	A MC				
21.	A MC				
22.	A MC				
23.	A MC				
24.	A MC				
25.	A MC				
26.	A MC				
27.	A MC				
28.	A MC				
29.	A MC				
30.	A MC				

FILE WITH: BUREAU OF LAND MANAGEMENT, 222 NORTH CENTRAL AVENUE, PHOENIX, AZ 85004-2203 and the respective county recorder, ON OR BEFORE DECEMBER 30th (NOT THE 31st), BLM REQUIRES A \$5.00 NONREFUNDABLE SERVICE CHARGE FOR EACH MINING CLAIM, MILL SITE OR TUNNEL SITE, ANNUAL FILLINGS THAT ARE NOT ACCOMPANIED BY PROPER SERVICE CHARGES WILL BE RETURNED WITHOUT FURTHER ACTION BY BLM.

United States Department of the Interior
Bureau of Land Management
 BUSINESS & SUPPORT SVCS DIV
 222 N CENTRAL AVE
 PHOENIX, AZ 85004 -2203
 Phone: (602) 417-9200

Receipt

No: 239980

Transaction #: 254539
 Date of Transaction: 12/28/2000

CUSTOMER: THOMAS E TIERNEY
 BOX 1415
 SIERRA VISTA, AZ 85636

LINE #	QTY	COMMODITY / SUBJECT / ACTION / PRODUCT	REMARKS	UNIT PRICE	TOTAL
1	1	LOCATABLE MINERALS / MINING CLAIMS-ACCOUNTS/UNADJUDICATED / MINING CLAIM MONEY RECEIVED (455)	POL 2000 (7)	- n/a -	\$35.00
TOTAL:					\$35.00

PAYMENT INFORMATION

1	AMOUNT:	\$35.00	POSTMARKED:	12/15/2000
	TYPE:	CHECK	RECEIVED:	12/27/2000
	CHECK NO:	2427		
	NAME:	TIERNEY, THOMAS E BOX 1415 SIERRA VISTA AZ 85636		

REMARKS

CASE SERIAL NUMBER INFORMATION

TRNS #	LINE #	CASES
254539	1	AMC302602

This receipt was generated by the automated BLM Collections and Billings System and is a paper representation of a portion of the official electronic record contained therein.

UNITED STATES
DEPARTMENT OF THE INTERIOR
BUREAU OF LAND MANAGEMENT

FORM APPROVED
OMB NO. 1004-0114
Expires: March 31, 1997

088

MAINTENANCE FEE PAYMENT WAIVER CERTIFICATION

This small miner waiver is filed to hold the claims/sites listed below for the assessment year beginning at noon on the first September 1 following the official filing of this form with BLM.

The undersigned owner(s) of the mining claims/sites listed below hereby certify under penalty of 18 U.S.C. 1001 and 43 U.S.C. 1212 that:

I/We control, or will control, ten or fewer mining claims/sites located and maintained on Federal land in the United States of America on the August 31 that is one day before the beginning of the assessment year indicated in line one above.

I/We have/will performed/performed assessment work upon the claims listed below for the current assessment year as of the August 31 indicated in line three above. This work meets the requirements of the General Mining Law of 1872, as amended; the Act of August 10, 1993; and the regulations at 43 CFR 3833 and 3850. Such work will be described on our affidavit of labor.

The mining claims and sites for which the above waiver from payment of the maintenance fees is made are:

CLAIM NAME	BLM RECORDATION SERIAL NUMBER
1. TNT # 1	AMC 293158
2. TNT # 2	AMC 137407
3.	
4.	
5.	
6.	
7.	
8.	
9.	
10.	

RECEIVED
 BUREAU OF
 LAND MANAGEMENT
 JUL 10 9 40 AM '00
 ANTONIO
 STATE OFFICE
 PHOENIX, ARIZONA

All owner(s) of the above mining claims and sites are filing for this waiver.

I/We understand and acknowledge that pursuant to 43 U.S.C. 1212 and 18 U.S.C. 1001, the filing of a false, fictitious, or fraudulent document with the Bureau of Land Management may result in a fine of up to \$10,000, a prison term not to exceed five years, or both.

Thomas E. Tierney
(Owner's Name - Please Print)
P.O. Box 1415
(Street or P.O. Box)

Thomas E. Tierney
(Owner's Signature)
Sierra Vista AZ 85636
(City) (State) (Zip Code)

(Owner's Name - Please Print)

(Street or P.O. Box)

(Owner's Signature)

(City) (State) (Zip Code)

(Owner's Name - Please Print)

(Street or P.O. Box)

(Owner's Signature)

(State) (Zip Code)

(Owner's Name - Please Print)

(Street or P.O. Box)

(Owner's Signature)

(City) (State) (Zip Code)

ENTERED IN COMPUTER
not 7/13/00
IM 7/14/00

(Owner's Name - Please Print)

(Owner's Signature)

(Street or P.O. Box)

(City)

(State)

(Zip Code)

(Owner's Name - Please Print)

(Owner's Signature)

(Street or P.O. Box)

(City)

(State)

(Zip Code)

(Owner's Name - Please Print)

(Owner's Signature)

(Street or P.O. Box)

(City)

(State)

(Zip Code)

(Owner's Name - Please Print)

(Owner's Signature)

(Street or P.O. Box)

(City)

(State)

(Zip Code)

INSTRUCTIONS

1. This certification of waiver from payment of maintenance fees is made under the provisions of the Act of August 10, 1993 (107 Stat. 312 [1993]), and §1744 of Title 43 and §28-28k of Title 30 of the United States Code; and the regulations thereunder (43 CFR 3833 and 3850).
2. This waiver must be filed in advance of the assessment year for which a waiver is sought, but in no event be filed later than the August 31st preceding the assessment year for which the waiver is sought.
3. You must still record your affidavit of assessment work for claims listed and/or Notices of Intention to Hold for any sites listed with the BLM by each December 30th, and the local recording office under State law, as in the past.
4. This waiver must be filed in the BLM State Office where the mining claims are recorded.
5. If the claims and sites are located in more than one State, a separate waiver form must be filed in each State in which they are held. The total number of claims and sites listed on separate waiver forms cannot exceed ten.
6. All claim names and Bureau of Land Management (BLM) serial numbers must be listed for all mining claims and sites for which a waiver is sought.

7. All owners and their addresses must be listed.
8. This waiver form must be signed by all of the owners or their designated agent. If an agent is designated, a statement appointing the agent, must be submitted with this certification, if a designation of agent is not currently on file with the BLM State office where your claims and sites are recorded.
9. Mining claims and sites held by a husband and wife, either jointly or individually, or their children under the age of discretion, shall be counted towards the 10 claim limit. Mining claims and sites held in co-ownership, or by an association of locators, by a partnership, or by a corporation shall be counted towards the 10 claim limit for claimants that have an interest in these entities.
10. Failure to pay the maintenance fee or meet the requirements for waiver from payment of the maintenance fee by any August 31st deadline for the following assessment year shall cause the mining claims and sites to be declared null and void.

NOTICE

The Privacy Act of 1974 and the regulation in 43 CFR 2.48(d) provide that you be furnished the following information in connection with the information required by this certification of exemption from rental fees form.

AUTHORITY: 30 U.S.C. 28-28e; 43 U.S.C. 1201, 1740, and 1744; and the Act of August 10, 1993 (107 Stat. 312); 43 CFR 3833 and 3850.

PRINCIPLE PURPOSE: This information is to be used to verify that the owner(s) of a mining claim has complied with the Act of August 10, 1993 (107 Stat. 312), and is entitled to perform assessment work in lieu of paying the maintenance fee for the mining claims listed on this form.

ROUTINE USE: (1) Adjudication of the claimant(s) certification of waiver from paying the maintenance fee otherwise required by the Act of August 10, 1993 (107 Stat. 312). (2) Disclosure may be made to appropriate Federal agencies when location is made within the agency's geographic area of responsibility. (3) Information from the record and/or the record will be transferred to the appropriate Federal, State, or local agency, or a member of the public in response to a specific request for pertinent information. (4) Information may also be provided to the

Department of Justice or in a proceeding before a court or adjudicative body; or to Federal, State, local or foreign agencies when needed for enforcement of civil or criminal codes or applicable regulations concerning title rights upon the public land.

EFFECT OF NOT PROVIDING INFORMATION: Disclosure of this information is required by the Act of August 10, 1993 (107 Stat. 312) and 43 CFR 3833 for those owner(s) wishing to take the small miners waiver allowed under 43 CFR 3833 and 3850. Failure to supply the information required in this form to support the owner(s) certification of waiver from payment of the otherwise required maintenance fees will result in the waiver being disallowed and the mining claims declared null and void by the Bureau of Land Management (BLM).

The Paperwork Reduction Act of 1980 (44 U.S.C. 3501, et seq.) requires us to tell you that:

This information is being collected to allow the BLM to determine if you qualify for a waiver from the payment of \$100 per mining claim maintenance fee established by the Act of August 10, 1993 (107 Stat. 312) and the implementing regulations at 43 CFR 3833 and 3850. A response to this request is required in accordance with the statute (107 Stat. 312) to retain your benefit.

BURDEN HOURS STATEMENT

Public reporting burden for this form is estimated to average 5 minutes per response, including time to review instructions, gathering and maintaining data, and completing and reviewing the form. Direct comments regarding this burden estimate, or any other aspect of this form, to the Department of the Interior, Bureau of Land Management, Information Collection Clearance Officer (871), 1849 C Street, N.W., Washington, D.C. 20240; and the Office of Management and Budget, Paperwork Reduction Project (1004-0114), Washington, D.C. 20503.

FOR OFFICIAL USE ONLY

UNITED STATES
DEPARTMENT OF THE INTERIOR
BUREAU OF LAND MANAGEMENT

FORM APPROVED
OMB NO. 1004-0114
Expires: March 31, 1997

MAINTENANCE FEE PAYMENT WAIVER CERTIFICATION

This small miner waiver is filed to hold the claims/sites listed below for the assessment year beginning at noon on the first September 1 following the official filing of this form with BLM.

The undersigned owner(s) of the mining claims/sites listed below hereby certify under penalty of 18 U.S.C. 1001 and 43 U.S.C. 1212 that: **141**

I/We control, or will control, ten or fewer mining claims/sites located and maintained on Federal land in the United States of America on the August 31 that is one day before the beginning of the assessment year indicated in line one above.

I/We have/will performed/perform assessment work upon the claims listed below for the current assessment year as of the August 31 indicated in line three above. This work meets the requirements of the General Mining Law of 1872, as amended; the Act of August 10, 1993; and the regulations at 43 CFR 3833 and 3850. Such work will be described on our affidavit of labor.

AMC 293158
137407

The mining claims and sites for which the above waiver from payment of the maintenance fees is made are:

	CLAIM NAME	BLM RECORDATION SERIAL NUMBER
1.	TNT 1	AMC 293158
2.	TNT 2	AMC 137407
3.		
4.		
5.		
6.		
7.		
8.		
9.		
10.		

All owner(s) of the above mining claims and sites are filing for this waiver.

I/We understand and acknowledge that pursuant to 43 U.S.C. 1212 and 18 U.S.C. 1001, the filing of a false, fictitious, or fraudulent document with the Bureau of Land Management may result in a fine of up to \$10,000, a prison term not to exceed five years, or both.

Thomas E. Tierney (Owner's Name - Please Print) Thomas E. Tierney (Owner's Signature)
P.O. Box 1415 (Street or P.O. Box) Sierra Vista (City) AZ (State) 85636 (Zip Code)

(Owner's Name - Please Print) _____ (Owner's Signature)

(Street or P.O. Box) _____ (City) _____ (State) _____ (Zip Code)

(Owner's Name - Please Print) _____ (Owner's Signature)

(Street or P.O. Box) _____ (City) _____ (State) _____ (Zip Code)

(Owner's Name - Please Print) _____ (Owner's Signature)

(Street or P.O. Box) _____ (City) _____ (State) _____ (Zip Code)

ENTERED INTO COMPUTER

AM 8/8/1999 [Signature]

DEC 21 10 31 AM '98

ARIZONA
STATE OFFICE
PHOENIX, ARIZONA



FEE # 981236365
OFFICIAL RECORDS
COCHISE COUNTY
DATE 12/04/98 HOUR 8

REQUEST OF
TIERNEY, T E
CHRISTINE RHODES-RECORDER
FEE : 15.00 PAGES : 2

Return Document to:

For BLM Use Only

AZ-3850-1 (July 1992)

T.E. Tierney
P.O. Box 1415
Sierra Vista
AZ 85636
Telephone # ()-

302602
293158
137407

CHECK
ONE

AFFIDAVIT OF PERFORMANCE OF ANNUAL WORK

Also fill in ITEMS 1 through 9 and the reverse side of this document.

NOTICE OF INTENTION TO HOLD

I intend to hold the claim(s) /site(s) listed on the reverse side of this document for the calendar year 19___. Also fill in ITEMS 1 through 4 and ITEM 9.

NOTICES OF INTENTION TO HOLD ARE FOR MILL SITES AND TUNNEL SITES OR FOR MINING CLAIMS WHEN ASSESSMENT WORK HAS NOT BEEN DONE, REGARDLESS OF WHETHER THE ANNUAL ASSESSMENT HAS BEEN SUSPENDED, DEFERRED, OR NOT YET ACCRUED. THE FILING OF A NOTICE OF INTENTION TO HOLD SHALL NOT RELIEVE THE OWNER OF COMPLYING WITH FEDERAL AND STATE LAWS PERTAINING TO THE PERFORMANCE OF ANNUAL ASSESSMENT WORK. NOTICES OF INTENTION TO HOLD FOR MILL SITES OR TUNNEL SITES NEED NOT BE COUNTY RECORDED. FOR MINING CLAIMS THE FORM FILED WITH BLM MUST BE IDENTICAL TO THE ONE THAT WAS OR WILL BE FILED WITH THE COUNTY.

Evidence of Annual Assessment Work or a Notice of Intention to Hold must be filed each calendar year following the calendar year in which the Claim/site was located.

ALL CLAIMS LISTED ON A SINGLE AFFIDAVIT MUST BE CONTIGUOUS.

1. State of Arizona, County of Cochise ss:
2. I, (Name) Thomas E. Tierney
3. Reside at (Address) 5565 Calle Melrose
Sierra Vista, County Cochise, State AZ, Zip 85635

being duly sworn, deposes and says that he/she is a citizen of the United States, more than eighteen years of age, that all of the facts set forth in this affidavit/notice, subject to the provisions and penalties of 18 USC 1001 pertaining to the filing of false, fictitious, or fraudulent statements with the United States, are true and correct according to the best of my knowledge, information and belief.

4. Owner's Name and Address (If not shown in items 1-3 above) CHECK HERE IF THIS IS A CHANGE OF ADDRESS
Thomas E. Tierney
P.O. Box 1415
Sierra Vista AZ 85636

5. That I am personally acquainted with the mining claim(s). The work and improvements were made by and at the expense of the owner(s) of said claim(s). Said contiguous group of claims, listed on the reverse side of this document, are situated in the Hartford Mining District, Cochise County, Arizona

6. That between the dates starting at 12 o'clock noon on September 1, 1997 and ending at 12 o'clock noon on September 1, 1997 at least \$ 100.00 dollars worth of work and improvements were done and performed upon said claim(s) or upon one or more of a contiguous group of claims for the benefit of all, or wholly or partly outside of a contiguous group of claims for the benefit of all, not including the location work.


7. That the following persons were employed to perform the work and improvements described herein: Thomas E. Tierney

8. That the work and improvements performed were: Stream bed and bank were searched with metal detector, samples were collected, panned and checked for gold.

9. Dated 12-3-98, Signature Thomas E. Tierney

SUBSCRIBED AND SWORN TO before me, a Notary Public, this 3rd day of Dec 1998

by Thomas E. Tierney
Notary Public Roseanne Mattingly
MY COMMISSION EXPIRES 2-18-2000



For BLM Use Only

VERIFIED
DEC 22 1998

This form is for the purpose of complying with the laws of the United States Department of the Interior, Bureau of Land Management and the State of Arizona pertaining to assessment work and/or a notice of intention to hold. 30 USC 28, 43 CFR 3833.2, ARS 27-208. Subject to Paperwork Reduction Act and Privacy Act statements available at the BLM; AZ State Office. The form is not copyrighted. It may be reproduced without restriction.

ENTERED IN COMPUTER
12/04/98

If the claims/sites have consecutive BLM #'s and are in the same Township, Range and Section(s) they may be listed as follows:

SAMPLE 1-10 A MC 19640-49 Dkt/Pg # 1025/1-10 (or) 4N 20W 36
 RECORDING # 9106173-82

CLAIM/SITE NAME	SERIAL NUMBER	Dkt/Pg or Recording # of ORIGINAL LOCATION NOTICE!	TWN SHP	RNG	SEC(S)
1. TNT L	A MC 293158		245	20E	1
2. TNT P	A MC 137407		248	21E	6
3.	A MC				
4.	A MC				
5.	A MC				
6.	A MC				
7.	A MC				
8.	A MC				
9.	A MC				
10.	A MC				
11.	A MC				
12.	A MC				
13.	A MC				
14.	A MC				
15.	A MC				
16.	A MC				
17.	A MC				
18.	A MC				
19.	A MC				
20.	A MC				
21.	A MC				
22.	A MC				
23.	A MC				
24.	A MC				
25.	A MC				
26.	A MC				
27.	A MC				
28.	A MC				
29.	A MC				
30.	A MC				

RECEIVED IN COPY

FILE WITH: BUREAU OF LAND MANAGEMENT, 222 NORTH CENTRAL AVENUE, PHOENIX, AZ 85004-2203 and the respective county recorder, ON OR BEFORE DECEMBER 30th (NOT THE 31st), BLM REQUIRES A \$5.00 NONREFUNDABLE SERVICE CHARGE FOR EACH MINING CLAIM, MILL SITE OR TUNNEL SITE. ANNUAL FILLINGS THAT ARE NOT ACCOMPANIED BY PROPER SERVICE CHARGES WILL BE RETURNED WITHOUT FURTHER ACTION BY BLM.



REQUEST OF
 TIERNEY, T E
 CHRISTINE RHODES-RECORDER
 FEE : 15.00 PAGES : 2

Return Document to:

For BLM Use Only

AZ-3850-1 (July 1992)

John Tierney
P.O. Box 1415
Sierra Vista
AZ, 85636

Telephone # ()-

CHECK ONE

AFFIDAVIT OF PERFORMANCE OF ANNUAL WORK

Also fill in ITEMS 1 through 9 and the reverse side of this document.

NOTICE OF INTENTION TO HOLD

I intend to hold the claim(s) /site(s) listed on the reverse side of this document for the calendar year 19___. Also fill in ITEMS 1 through 4 and ITEM 9.

NOTICES OF INTENTION TO HOLD ARE FOR MILL SITES AND TUNNEL SITES OR FOR MINING CLAIMS WHEN ASSESSMENT WORK HAS NOT BEEN DONE, REGARDLESS OF WHETHER THE ANNUAL ASSESSMENT HAS BEEN SUSPENDED, DEFERRED, OR NOT YET ACCRUED. THE FILING OF A NOTICE OF INTENTION TO HOLD SHALL NOT RELIEVE THE OWNER OF COMPLYING WITH FEDERAL AND STATE LAWS PERTAINING TO THE PERFORMANCE OF ANNUAL ASSESSMENT WORK. NOTICES OF INTENTION TO HOLD FOR MILL SITES OR TUNNEL SITES NEED NOT BE COUNTY RECORDED. FOR MINING CLAIMS THE FORM FILED WITH BLM MUST BE IDENTICAL TO THE ONE THAT WAS OR WILL BE FILED WITH THE COUNTY.

Evidence of Annual Assessment Work or a Notice of Intention to Hold must be filed each calendar year following the calendar year in which the Claim/site was located.

ALL CLAIMS LISTED ON A SINGLE AFFIDAVIT MUST BE CONTIGUOUS.

1. State of Arizona, County of Cochise ss:
 2. I, (Name) Thomas E. Tierney
 3. Reside at (Address) 5565 Calle Mano
Sierra Vista, County Cochise, State AZ, Zip 85635

being duly sworn, deposes and says that he/she is a citizen of the United States, more than eighteen years of age, that all of the facts set forth in this affidavit/notice, subject to the provisions and penalties of 18 USC 1001 pertaining to the filing of false, fictitious, or fraudulent statements with the United States, are true and correct according to the best of my knowledge, information and belief.

4. Owner's Name and Address (if not shown in items 1-3 above) CHECK HERE IF THIS IS A CHANGE OF ADDRESS
Thomas E. Tierney
P.O. Box 1415
Sierra Vista AZ 85636

5. That I am personally acquainted with the mining claim(s). The work and improvements were made by and at the expense of the owner(s) of said claim(s). Said contiguous group of claims, listed on the reverse side of this document, are situated in the Adel Ford Mining District, Cochise County, Arizona

6. That between the dates starting at 12 o'clock noon on September 1, 1997 and ending at 12 o'clock noon on September 1, 1998 at least \$ 100.00 dollars worth of work and improvements were done and performed upon said claim(s) or upon one or more of a contiguous group of claims for the benefit of all, or wholly or partly outside of a contiguous group of claims for the benefit of all, not including the location work.

7. That the following persons were employed to perform the work and improvements described herein: Thomas E. Tierney

8. That the work and improvements performed were: Streambed and Bank were checked with metal detector and samples were suspended and checked for small amount of gold.

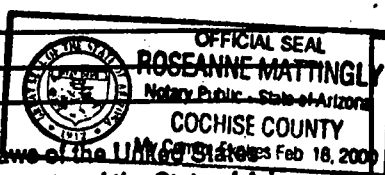
9. Dated 12-3-98, Signature Thomas E. Tierney

SUBSCRIBED AND SWORN TO before me, a Notary Public, this 3 day of December 19 98

by Thomas E. Tierney

Notary Public Roseanne Mattingly

MY COMMISSION EXPIRES 2-18-2000



For BLM Use Only

RECEIVED
 BUREAU OF LAND MANAGEMENT
 DEC 21 10 31 AM '98
 VERIFIED
 DEC 22 1998

This form is for the purpose of complying with the laws of the United States Department of the Interior, Bureau of Land Management and the State of Arizona pertaining to assessment work and/or a notice of intention to hold. 30 USC 28, 43 CFR 3833.2, ARS 27-208. Subject to Paperwork Reduction Act and Privacy Act statements available at the BLM AZ State Office. The form is not copyrighted. It may be reproduced without restriction.

ENTERED IN COMPUTER

If the claims/sites have consecutive BLM #'s and are in the same Township, Range and Section(s) they may be listed as follows:

SAMPLE 1-10 A MC 19640-49 Dk/Pg # 1025/1-10 (or) 4N 20W 36
 RECORDING # 9106173-82

CLAIM/SITE NAME	SERIAL NUMBER	Dk/Pg or Recording # of ORIGINAL LOCATION NOTICEI	TWN SHP	RNG	SEC(S)
1. Big Foot #1	A MC 302602		235	20E	24
2. Big Foot #2	A MC 302603		235	20E	24
3. Big Foot #3	A MC 302604		235	20E	23-24
4.	A MC				
5.	A MC				
6.	A MC				
7.	A MC				
8.	A MC				
9.	A MC				
10.	A MC				
11.	A MC				
12.	A MC				
13.	A MC				
14.	A MC				
15.	A MC				
16.	A MC				
17.	A MC				
18.	A MC				
19.	A MC				
20.	A MC				
21.	A MC				
22.	A MC				
23.	A MC				
24.	A MC				
25.	A MC				
26.	A MC				
27.	A MC				
28.	A MC				
29.	A MC				
30.	A MC				

FILE WITH: BUREAU OF LAND MANAGEMENT, 222 NORTH CENTRAL AVENUE, PHOENIX, AZ 85004-2203 and the respective county recorder, ON OR BEFORE DECEMBER 30th (NOT THE 31st), BLM REQUIRES A \$5.00 NONREFUNDABLE SERVICE CHARGE FOR EACH MINING CLAIM, MILL SITE OR TUNNEL SITE. ANNUAL FILLINGS THAT ARE NOT ACCOMPANIED BY PROPER SERVICE CHARGES WILL BE RETURNED WITHOUT FURTHER ACTION BY BLM.

UNITED STATES
DEPARTMENT OF THE INTERIOR
BUREAU OF LAND MANAGEMENT

RECEIPT AND ACCOUNTING ADVICE

NO. 2443842 07

CD/AZ

12/21/98

Subject: AFFIDAVITS OF ASSESSMENT WORK (5) 2 2 12 25.00

Applicant:

THOMAS E TIERNEY
PO BOX 1415
SIERRA VISTA AZ 85636

CK 1699
520-378-3294

Remitter:

Assignor:

LEASE MANAGEMENT DATA NEW UPDATE PAYMENT

ORIGINAL SERIAL NO.	ASG.	TYPE	ST.	CTY.	FUND SYMBOL	ACRES/UNITS	RATE
AMC 293158 ET AL							

AMOUNT	ANV. DATE	EXP. DATE	BILL CYC.	S/C	DISTRICT	NEXT BILL	MISC. DATA	U of M	ACTUAL UNITS

ASSIGNMENT SERIAL NO.	ASG.	TYPE	ST.	CTY.	FUND SYMBOL	ACRES/UNITS	RATE

AMOUNT	ANV. DATE	EXP. DATE	BILL CYC.	S/C	DISTRICT	NEXT BILL	MISC. DATA	U of M	ACTUAL UNITS

APPLY REMITTANCE

ACTION	FUND SYMBOL	CTY.	AMOUNT
FILING FEE			
RENTAL			
UNEARNED			
REFUND			
TOTAL			
AMOUNT DUE			

Remarks:

BY: _____ DATE: _____

Lease in Escrow?
 KGS? Of Interest?
 Auto Escalates? Operating Rights?
 Auto Renew? Operator
 Bond Filed?

FOR MMS USE ONLY

BILLEE	FOREST REFUGE
NUMBER	
OCS SECTION	
CODE	

MAINTENANCE FEE PAYMENT WAIVER CERTIFICATION

This small miner waiver is filed to hold the claims/sites listed below for the assessment year beginning at noon on the first September 1 following the official filing of this form with BLM.

The undersigned owner(s) of the mining claims/sites listed below hereby certify under penalty of 18 U.S.C. 1001 and 43 U.S.C. 1212 that:

I/We control, or will control, ten or fewer mining claims/sites located and maintained on Federal land in the United States of America on the August 31 that is one day before the beginning of the assessment year indicated in line one above.

I/We have/will performed/performed assessment work upon the claims listed below for the current assessment year as of the August 31 indicated in line three above. This work meets the requirements of the General Mining Law of 1872, as amended; the Act of August 10, 1993; and the regulations at 43 CFR 3833 and 3850. Such work will be described on our affidavit of labor.

293158
137407

The mining claims and sites for which the above waiver from payment of the maintenance fees is made are:

	CLAIM NAME	BLM RECORDATION SERIAL NUMBER
1.	TNT # 2	AMC-293158
2.	TNT # 2	AMC 137407
3.		
4.		
5.		
6.		
7.		
8.		
9.		
10.		

All owner(s) of the above mining claims and sites are filing for this waiver.

I/We understand and acknowledge that pursuant to 43 U.S.C. 1212 and 18 U.S.C. 1001, the filing of a false, fictitious, or fraudulent document with the Bureau of Land Management may result in a fine of up to \$10,000, a prison term not to exceed five years, or both.

<u>Thomas E Tierney</u> (Owner's Name - Please Print)	<u>Thomas E Tierney</u> (Owner's Signature)
<u>PO Box 1415</u> (Street or P.O. Box)	<u>Sierra Vista AZ 85636</u> (City) (State) (Zip Code)
_____ (Owner's Name - Please Print)	_____ (Owner's Signature)
_____ (Street or P.O. Box)	_____ (City) (State) (Zip Code)
_____ (Owner's Name - Please Print)	_____ (Owner's Signature)
_____ (Street or P.O. Box)	_____ (City) (State) (Zip Code)
_____ (Owner's Name - Please Print)	_____ (Owner's Signature)
_____ (Street or P.O. Box)	_____ (City) (State) (Zip Code)

ENTERED IN COMPUTER

VERIFIED

AM 8/13/98

AUG 14 1998

(Owner's Name - Please Print)	(Owner's Signature)
(Street or P.O. Box)	(City) (State) (Zip Code)
(Owner's Name - Please Print)	(Owner's Signature)
(Street or P.O. Box)	(City) (State) (Zip Code)
(Owner's Name - Please Print)	(Owner's Signature)
(Street or P.O. Box)	(City) (State) (Zip Code)
(Owner's Name - Please Print)	(Owner's Signature)
(Street or P.O. Box)	(City) (State) (Zip Code)

INSTRUCTIONS

1. This certification of waiver from payment of maintenance fees is made under the provisions of the Act of August 10, 1993 (107 Stat. 312 [1993]), and §1744 of Title 43 and §28-28k of Title 30 of the United States Code; and the regulations thereunder (43 CFR 3833 and 3850).
2. This waiver must be filed in advance of the assessment year for which a waiver is sought, but in no event be filed later than the August 31st preceding the assessment year for which the waiver is sought.
3. You must still record your affidavit of assessment work for claims listed and/or Notices of Intention to Hold for any sites listed with the BLM by each December 30th, and the local recording office under State law, as in the past.
4. This waiver must be filed in the BLM State Office where the mining claims are recorded.
5. If the claims and sites are located in more than one State, a separate waiver form must be filed in each State in which they are held. The total number of claims and sites listed on separate waiver forms cannot exceed ten.
6. All claim names and Bureau of Land Management (BLM) serial numbers must be listed for all mining claims and sites for which a waiver is sought.
7. All owners and their addresses must be listed.
8. This waiver form must be signed by all of the owners or their designated agent. If an agent is designated, a statement appointing the agent, must be submitted with this certification, if a designation of agent is not currently on file with the BLM State office where your claims and sites are recorded.
9. Mining claims and sites held by a husband and wife, either jointly or individually, or their children under the age of discretion, shall be counted towards the 10 claim limit. Mining claims and sites held in co-ownership, or by an association of locators, by a partnership, or by a corporation shall be counted towards the 10 claim limit for claimants that have an interest in these entities.
10. Failure to pay the maintenance fee or meet the requirements for waiver from payment of the maintenance fee by any August 31st deadline for the following assessment year shall cause the mining claims and sites to be declared null and void.

NOTICE

The Privacy Act of 1974 and the regulation in 43 CFR 2.48(d) provide that you be furnished the following information in connection with the information required by this certification of exemption from rental fees form.

AUTHORITY: 30 U.S.C. 28-28c; 43 U.S.C. 1201, 1740, and 1744; and the Act of August 10, 1993 (107 Stat. 312); 43 CFR 3833 and 3850.

PRINCIPLE PURPOSE: This information is to be used to verify that the owner(s) of a mining claim has complied with the Act of August 10, 1993 (107 Stat. 312), and is entitled to perform assessment work in lieu of paying the maintenance fee for the mining claims listed on this form.

ROUTINE USE: (1) Adjudication of the claimant(s) certification of waiver from paying the maintenance fee otherwise required by the Act of August 10, 1993 (107 Stat. 312). (2) Disclosure may be made to appropriate Federal agencies when location is made within the agency's geographic area of responsibility. (3) Information from the record and/or the record will be transferred to the appropriate Federal, State, or local agency, or a member of the public in response to a specific request for pertinent information. (4) Information may also be provided to the

Department of Justice or in a proceeding before a court or adjudicative body; or to Federal, State, local or foreign agencies when needed for enforcement of civil or criminal codes or applicable regulations concerning title rights upon the public land.

EFFECT OF NOT PROVIDING INFORMATION: Disclosure of this information is required by the Act of August 10, 1993 (107 Stat. 312) and 43 CFR 3833 for those owner(s) wishing to take the small miners waiver allowed under 43 CFR 3833 and 3850. Failure to supply the information required in this form to support the owner(s) certification of waiver from payment of the otherwise required maintenance fees will result in the waiver being disallowed and the mining claims declared null and void by the Bureau of Land Management (BLM).

The Paperwork Reduction Act of 1980 (44 U.S.C. 3501, et seq.) requires us to tell you that:

This information is being collected to allow the BLM to determine if you qualify for a waiver from the payment of \$100 per mining claim maintenance fee established by the Act of August 10, 1993 (107 Stat. 312) and the implementing regulations at 43 CFR 3833 and 3850. A response to this request is required in accordance with the statute (107 Stat. 312) to retain your benefit.

BURDEN HOURS STATEMENT

Public reporting burden for this form is estimated to average 5 minutes per response, including time to review instructions, gathering and maintaining data, and completing and reviewing the form. Direct comments regarding this burden estimate, or any other aspect of this form, to the Department of the Interior, Bureau of Land Management, Information Collection Clearance Officer (871), 1849 C Street, N.W., Washington, D.C. 20240; and the Office of Management and Budget, Paperwork Reduction Project (1004-0114), Washington, D.C. 20503.

FOR OFFICIAL USE ONLY

RECEIVED
BUREAU OF
LAND MANAGEMENT
AUG 7 9 10 AM '93
BLM

LAKE HICKORY
P.O. Box 141
Sierra Vista
AZ 85636
Telephone # (520) 378-3294

2 x 5 = 10.03
AMS

DEC 08 1997 10:58 AM
5 P 1
293158
137407

AFFIDAVIT OF PERFORMANCE OF ANNUAL WORK

Also fill in ITEMS 1 through 9 and the reverse side of this document.

CHECK ONE

NOTICE OF INTENTION TO HOLD

I intend to hold the claim(s) /site(s) listed on the reverse side of this document for the calendar year 19___. Also fill in ITEMS 1 through 4 and ITEM 9.

NOTICES OF INTENTION TO HOLD ARE FOR MILL SITES AND TUNNEL SITES OR FOR MINING CLAIMS WHEN ASSESSMENT WORK HAS NOT BEEN DONE, REGARDLESS OF WHETHER THE ANNUAL ASSESSMENT HAS BEEN SUSPENDED, DEFERRED, OR NOT YET ACCRUED. THE FILING OF A NOTICE OF INTENTION TO HOLD SHALL NOT RELIEVE THE OWNER OF COMPLYING WITH FEDERAL AND STATE LAWS PERTAINING TO THE PERFORMANCE OF ANNUAL ASSESSMENT WORK. NOTICES OF INTENTION TO HOLD FOR MILL SITES OR TUNNEL SITES NEED NOT BE COUNTY RECORDED. FOR MINING CLAIMS THE FORM FILED WITH BLM MUST BE IDENTICAL TO THE ONE THAT WAS OR WILL BE FILED WITH THE COUNTY.

Evidence of Annual Assessment Work or a Notice of Intention to Hold must be filed each calendar year following the calendar year in which the Claim/site was located.

ALL CLAIMS LISTED ON A SINGLE AFFIDAVIT MUST BE CONTIGUOUS.

1. State of Arizona, County of Cochise ss:
2. I, (Name) Thomas E Tierney
3. Reside at (Address) 5565 Calle Madre
City Sierra Vista, County Cochise, State AZ, Zip 85635

being duly sworn, deposes and says that he/she is a citizen of the United States, more than eighteen years of age, that all of the facts set forth in this affidavit/notice, subject to the provisions and penalties of 18 USC 1001 pertaining to the filing of false, fictitious, or fraudulent statements with the United States, are true and correct according to the best of my knowledge, information and belief.

4. Owner's Name and Address (if not shown in items 1-3 above) CHECK HERE IF THIS IS A CHANGE OF ADDRESS
Thomas E Tierney
P.O. Box 1415
Sierra Vista AZ 85636

5. That I am personally acquainted with the mining claim(s). The work and improvements were made by and at the expense of the owner(s) of said claim(s). Said contiguous group of claims, listed on the reverse side of this document, are situated in the Hartford Mining District, Cochise County, Arizona

6. That between the dates starting at 12 o'clock noon on September 1, 19 96 and ending at 12 o'clock noon on September 1, 19 97 at least \$ 100.00 dollars worth of work and improvements were done and performed upon said claim(s) or upon one or more of a contiguous group of claims for the benefit of all, or wholly or partly outside of a contiguous group of claims for the benefit of all, not including the location work.

7. That the following persons were employed to perform the work and improvements described herein: Thomas E Tierney

8. That the work and improvements performed were: A shaft was sunk in the old stream bed samples taken, slides were searched with metal detector, more samples were taken and all samples were analyzed for gold.

9. Dated 12-8-97 Signature Thomas E Tierney

SUBSCRIBED AND SWORN TO before me, a Notary Public, ROSEANNE MATTINGLY of Dec 19 97

by Thomas E Tierney
Notary Public Roseanne Mattingly
MY COMMISSION EXPIRES Feb 18, 2000



For BLM Use Only
RECEIVED
BUREAU OF
LAND MANAGEMENT
ARIZONA
STATE OFFICE
HOENIX, ARIZON
DEC 24 9 53 AM

This form is for the purpose of complying with the laws of the United States Department of the Interior, Bureau of Land Management and the State of Arizona pertaining to assessment work and/or a notice of intention to hold. 30 USC 28, 43 CFR 3833.2, ARS 27-208. Subject to Paperwork Reduction Act and Privacy Act statements available at the BLM AZ State Office. The form is not copyrighted.

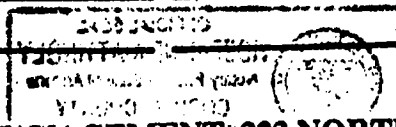
VERIFIED
ENTERED IN COMPUTER
1/9/98 JLM
7/98

CLAIM/SITE NAME	SERIAL NUMBER	Dkt/Pg or Recording # of ORIGINAL LOCATION NOTICEI	TWN SHP	RNG	SEC(S)
1. TNT # 1	A MC 293158		24S	20E	1
2. TNT # 2	A MC 137407		24S	21E	6
3.	A MC				
4.	A MC				
5.	A MC				
6.	A MC				
7.	A MC				
8.	A MC				
9.	A MC				
10.	A MC				
11.	A MC				
12.	A MC				
13.	A MC				
14.	A MC				
15.	A MC				
16.	A MC				
17.	A MC				
18.	A MC				
19.	A MC				
20.	A MC				
21.	A MC				
22.	A MC				
23.	A MC				
24.	A MC				
25.	A MC				
26.	A MC				
27.	A MC				
28.	A MC				
29.	A MC				
30.	A MC				



FEE # 971231630
 OFFICIAL RECORDS
 COCHISE COUNTY
 DATE 12/08/97 HOUR 10

REQUEST OF
 TIERNEY, T E
 CHRISTINE RHODES-RECORDER
 FEE : 15.00 PAGES : 2



FILE WITH: BUREAU OF LAND MANAGEMENT; 222 NORTH CENTRAL AVENUE, PHOENIX, AZ 85004-2203 and the respective county recorder, ON OR BEFORE DECEMBER 30th (NOT THE 31st), BLM REQUIRES A \$5.00 NONREFUNDABLE SERVICE CHARGE FOR EACH MINING CLAIM, MILL SITE OR TUNNEL SITE. ANNUAL FILLINGS THAT ARE NOT ACCOMPANIED BY PROPER SERVICE CHARGES WILL BE RETURNED WITHOUT FURTHER ACTION BY BLM.

UNITED STATES
DEPARTMENT OF THE INTERIOR
BUREAU OF LAND MANAGEMENT

RECEIPT AND ACCOUNTING ADVICE

NO. 2388502 04

Subject: AFFIDAVITS OF ASSESSMENT WORK - 5 2 10 12 25.00
 TC/AZ 12/24/97

Applicant:
 THOMAS E TIERNEY
 BOX 1415
 SIERRA VISTA AZ

~~85263~~
 85636

CK 1381
 Remitter: 520 378-3294

Assignor:

LEASE MANAGEMENT DATA									
<input type="checkbox"/> NEW <input type="checkbox"/> UPDATE <input type="checkbox"/> PAYMENT									
ORIGINAL SERIAL NO.	ASG.	TYPE	ST.	CTY.	FUND SYMBOL			ACRES/UNITS	RATE
AMC 293158, ET AL									

AMOUNT	ANV. DATE	EXP. DATE	BILL CYC.	S/C	DISTRICT	NEXT BILL	MISC. DATA	U of M	ACTUAL UNITS

ASSIGNMENT SERIAL NO.	ASG.	TYPE	ST.	CTY.	FUND SYMBOL			ACRES/UNITS	RATE

AMOUNT	ANV. DATE	EXP. DATE	BILL CYC.	S/C	DISTRICT	NEXT BILL	MISC. DATA	U of M	ACTUAL UNITS

APPLY REMITTANCE			
ACTION	FUND SYMBOL	CTY.	AMOUNT
FILING FEE			
RENTAL			
UNEARNED			
REFUND			
TOTAL			
AMOUNT DUE			

Remarks:

BY: _____ DATE: _____

Lease in Escrow?
 KGS? Of Interest?
 Auto Escalates? Operating Rights?
 Auto Renew? Operator
 Bond Filed?

FOR MMS USE ONLY		
BILLEE	FOREST REFUGE	
NUMBER		
OCS SECTION		
CODE		

DEPARTMENT OF THE INTERIOR
BUREAU OF LAND MANAGEMENT

FORM APPROVED
OMB NO. 1004-0114
Expires: March 31, 1997

MAINTENANCE FEE PAYMENT WAIVER CERTIFICATION

123

This small miner waiver is filed to hold the claims/sites listed below for the assessment year beginning at noon on the first September following the official filing of this form with BLM.

The undersigned owner(s) of the mining claims/sites listed below hereby certify under penalty of 18 U.S.C. 1001 and 43 U.S.C. 1212 that:

I/We control, or will control, ten or fewer mining claims/sites located and maintained on Federal land in the United States of America on the August 31 that is one day before the beginning of the assessment year indicated in line one above.

I/We have/will performed/perform assessment work upon the claims listed below for the current assessment year as of the August 31 indicated in line three above. This work meets the requirements of the General Mining Law of 1872, as amended; the Act of August 10, 1993; and the regulations at 43 CFR 3833 and 3850. Such work will be described on our affidavit of labor.

293158
137407

The mining claims and sites for which the above waiver from payment of the maintenance fees is made are:

CLAIM NAME	BLM RECORDATION SERIAL NUMBER
1. TNT # 1	AMC 293158
2. TNT # 2	AMC 137407
3.	
4.	
5.	
6.	
7.	
8.	
9.	
10.	

All owner(s) of the above mining claims and sites are filing for this waiver.

I/We understand and acknowledge that pursuant to 43 U.S.C. 1212 and 18 U.S.C. 1001, the filing of a false, fictitious, or fraudulent document with the Bureau of Land Management may result in a fine of up to \$10,000, a prison term not to exceed five years, or both.

Thomas E. Tierney Thomas E. Tierney
(Owner's Name - Please Print) (Owner's Signature)
P.O. Box 1415 Sierra Vista AZ 85636
(Street or P.O. Box) (City) (State) (Zip Code)

(Owner's Name - Please Print)

(Owner's Signature)

(Street or P.O. Box)

(City) _____
(State) _____
(Zip Code)

(Owner's Name - Please Print)

(Owner's Signature)

(Street or P.O. Box)

(City) _____
(State) _____
(Zip Code)

(Owner's Name - Please Print)

(Owner's Signature)

(Street or P.O. Box)

(City) _____
(State) _____
(Zip Code)

ENTERED IN COMPUTER

8/3/97

(Owner's Name - Please Print)	(Owner's Signature)		
(Street or P.O. Box)	(City)	(State)	(Zip Code)
(Owner's Name - Please Print)	(Owner's Signature)		
(Street or P.O. Box)	(City)	(State)	(Zip Code)
(Owner's Name - Please Print)	(Owner's Signature)		
(Street or P.O. Box)	(City)	(State)	(Zip Code)
(Owner's Name - Please Print)	(Owner's Signature)		
(Street or P.O. Box)	(City)	(State)	(Zip Code)

INSTRUCTIONS

1. This certification of waiver from payment of maintenance fees is made under the provisions of the Act of August 10, 1993 (107 Stat. 312 [1993]), and §1744 of Title 43 and §28-28k of Title 30 of the United States Code; and the regulations thereunder (43 CFR 3833 and 3850).
2. This waiver must be filed in advance of the assessment year for which a waiver is sought, but in no event be filed later than the August 31st preceding the assessment year for which the waiver is sought.
3. You must still record your affidavit of assessment work for claims listed and/or Notices of Intention to Hold for any sites listed with the BLM by each December 30th, and the local recording office under State law, as in the past.
4. This waiver must be filed in the BLM State Office where the mining claims are recorded.
5. If the claims and sites are located in more than one State, a separate waiver form must be filed in each State in which they are held. The total number of claims and sites listed on separate waiver forms cannot exceed ten.
6. All claim names and Bureau of Land Management (BLM) serial numbers must be listed for all mining claims and sites for which a waiver is sought.

7. All owners and their addresses must be listed.
8. This waiver form must be signed by all of the owners or their designated agent. If an agent is designated, a statement appointing the agent, must be submitted with this certification, if a designation of agent is not currently on file with the BLM State office where your claims and sites are recorded.
9. Mining claims and sites held by a husband and wife, either jointly or individually, or their children under the age of discretion, shall be counted towards the 10 claim limit. Mining claims and sites held in co-ownership, or by an association of locators, by a partnership, or by a corporation shall be counted towards the 10 claim limit for claimants that have an interest in these entities.
10. Failure to pay the maintenance fee or meet the requirements for waiver from payment of the maintenance fee by any August 31st deadline for the following assessment year shall cause the mining claims and sites to be declared null and void.

NOTICE

The Privacy Act of 1974 and the regulation in 43 CFR 2.48(d) provide that you be furnished the following information in connection with the information required by this certification of exemption from rental fees form.

AUTHORITY: 30 U.S.C. 28-28e; 43 U.S.C. 1201, 1740, and 1744; and the Act of August 10, 1993 (107 Stat. 312); 43 CFR 3833 and 3850.

PRINCIPLE PURPOSE: This information is to be used to verify that the owner(s) of a mining claim has complied with the Act of August 10, 1993 (107 Stat. 312), and is entitled to perform assessment work in lieu of paying the maintenance fee for the mining claims listed on this form.

ROUTINE USE: (1) Adjudication of the claimant(s) certification of waiver from paying the maintenance fee otherwise required by the Act of August 10, 1993 (107 Stat. 312). (2) Disclosure may be made to appropriate Federal agencies when location is made within the agency's geographic area of responsibility. (3) Information from the record and/or the record will be transferred to the appropriate Federal, State, or local agency, or a member of the public in response to a specific request for pertinent information. (4) Information may also be provided to the

Department of Justice or in a proceeding before a court or adjudicative body; or to Federal, State, local or foreign agencies when needed for enforcement of civil or criminal codes or applicable regulations concerning title rights upon the public land.

EFFECT OF NOT PROVIDING INFORMATION: Disclosure of this information is required by the Act of August 10, 1993 (107 Stat. 312) and 43 CFR 3833 for those owner(s) wishing to take the small miners waiver allowed under 43 CFR 3833 and 3850. Failure to supply the information required in this form to support the owner(s) certification of waiver from payment of the otherwise required maintenance fees will result in the waiver being disallowed and the mining claims declared null and void by the Bureau of Land Management (BLM).

The Paperwork Reduction Act of 1980 (44 U.S.C. 3501, et seq.) requires us to tell you that:

This information is being collected to allow the BLM to determine if you qualify for a waiver from the payment of \$100 per mining claim maintenance fee established by the Act of August 10, 1993 (107 Stat. 312) and the implementing regulations at 43 CFR 3833 and 3850. A response to this request is required in accordance with the statute (107 Stat. 312) to retain your benefit.

BURDEN HOURS STATEMENT

Public reposting burden for this form is estimated to average 5 minutes per response, including time to review instructions, gathering and maintaining data, and completing and reviewing the form. Direct comments regarding this burden estimate, or any other aspect of this form, to the Department of the Interior, Bureau of Land Management, Information Collection Clearance Officer (871), 1849 C Street, N.W., Washington, D.C. 20240; and the Office of Management and Budget, Paperwork Reduction Project (1004-0114), Washington, D.C. 20503.

FOR OFFICIAL USE ONLY

RECEIVED
 BUREAU OF
 LAND MANAGEMENT
 ARIZONA
 STATE OFFICE
 PHOENIX, ARIZONA
 AUG 4 10 01 AM '97

Mail to:
T.E. Tierney
P.O. Box 1415
Sierra Vista

DEC 2 1996
10 AM 54
P-2

AZ-3850-1 (August 1986)
OMB No. 1004-0114
Expires: May 31, 1991

293158
137407

AZ 85636 United States Department of the Interior Bureau of Land Management: *JR*
**AFFIDAVIT OF PERFORMANCE OF ANNUAL WORK
AND/OR NOTICE OF INTENTION TO HOLD**
(ALL CLAIMS LISTED ON A SINGLE AFFIDAVIT MUST BE CONTIGUOUS)

Evidence of Annual Assessment Work or a Notice of Intention to Hold must be filed each calendar year following the calendar year in which the claim/site was located.

FOR AN AFFIDAVIT OF LABOR, FILL IN ALL ITEMS EXCEPT ITEM 5. FOR A NOTICE OF INTENTION TO HOLD, FILL IN ONLY ITEMS THROUGH 5 AND ITEM 10. NOTICES OF INTENTION TO HOLD FOR MILL SITES OR TUNNEL SITES DO NOT NEED TO BE COUNT RECORDED OR NOTARIZED. FOR MINING CLAIMS THE FORM FILED WITH BLM MUST BE IDENTICAL TO THE ONE THAT WAS OR WILL BE FILED WITH THE COUNTY. FILE ON OR BEFORE DECEMBER 30th (NOT THE 31st). WHEN FILING, BLM REQUIRES A \$5.00 NONREFUNDABLE SERVICE CHARGE FOR EACH MINING CLAIM, MILL SITE OR TUNNEL SITE.

1. State of Arizona, County of Cochise ss:
2. I, (Name) Thomas E. Tierney
3. Reside at (Address) 5565 Calle Mama
City Sierra Vista, County Cochise, State Az, Zip 85635

being duly sworn, deposes and says that he/she is a citizen of the United States, more than eighteen years of age, that all of the facts set forth in this affidavit/notice, subject to the provisions and penalties of 18 USC 1001 pertaining to the filing of false, fictitious, or fraudulent statements with the United States, are true and correct according to the best of my knowledge, information and belief.

4. Owner's Name and Address (if not shown above) CHECK HERE IF THIS IS A CHANGE OF ADDRESS.
Thomas E. Tierney
P.O. Box 1415
Sierra Vista Az. 85636

5. NOTE, THIS ITEM SHOULD ONLY BE FILLED IN IF THIS IS A NOTICE OF INTENTION TO HOLD. NOTICES OF INTENTION TO HOLD ARE FOR MILL SITES AND TUNNEL SITES OR FOR MINING CLAIMS WHEN ASSESSMENT WORK HAS NOT BEEN DONE REGARDLESS OF WHETHER THE ANNUAL ASSESSMENT HAS BEEN SUSPENDED, DEFERRED, OR NOT YET ACCRUED. THE FILING OF A NOTICE OF INTENTION TO HOLD SHALL NOT RELIEVE THE OWNER OF COMPLYING WITH FEDERAL AND STATE LAWS PERTAINING TO THE PERFORMANCE OF ANNUAL ASSESSMENT WORK.

I intend to hold the claim(s)/site(s) listed on the reverse side of this document for the calendar year 19 96.

6. That I am personally acquainted with the mining claim(s). The work and improvements were made by and at the expense of the owner(s) of said claim(s). Said contiguous group of claims listed on the reverse side of this document are situated in the Harford Mining District, Cochise County, Arizona, the location of which is recorded in the office of the County Recorder of said County in: Book(s) _____ Page(s) _____

Notice of location is posted in Section(s) 1, 6
Township(s) 24S, 24S, Range(s) 20E, 21E, GSR Meridian _____

7. That between the dates starting at 12 o'clock noon on September 1, 19 95 and ending at 12 o'clock noon on September 1, 19 96 at least \$ 100.00 dollars worth of work and improvements were done and performed upon said claim(s) or upon one or more of a contiguous group of claims for the benefit of all, or wholly or partly outside of a contiguous group of claims for the benefit of all, not including the location work.

8. That the following persons were employed to perform the work and improvements described herein: Thomas E. Tierney

9. That the work and improvements performed were: Streambed and banks were excavated, samples taken and analyzed for percent of gold with the results being plotted on a map.

10. Dated Jan 96, Signature Thomas E. Tierney
SUBSCRIBED AND SWORN TO before me, a Notary Public, this 2ND day of December, 19 96
by THOMAS E. TIERNEY MY COMMISSION EXPIRES Mar 14, 2000

RECEIVED
BUREAU OF
LAND MANAGEMENT

NAME (FOR CLAIM / SITE GROUPS)

SERIAL NUMBERS:

A MC _____ Through A MC _____

A MC _____ Through A MC _____

A MC _____ Through A MC _____

OR LISTED INDIVIDUALLY AS FOLLOWS:

CLAIM/SITE NAME	SERIAL NUMBER	CLAIM/SITE NAME	SERIAL NUMBER
1. TINT #1	A MC 293158		31. A MC
2. TINT #2	A MC 137407		32. A MC
3.	A MC		33. A MC
4.	A MC		34. A MC
5.	A MC		35. A MC
6.	A MC		36. A MC
7.	A MC		37. A MC
8.	A MC		38. A MC
9.	A MC		39. A MC
10.	A MC		40. A MC
11.	A MC		41. A MC
12.	A MC		42. A MC
13.	A MC		43. A MC
14.	A MC		44. A MC
15.	A MC		45. A MC
16.	A MC		46. A MC
17.	A MC		47. A MC
18.	A MC		48. A MC
19.	A MC		49. A MC
20.	A MC		50. A MC
21.	A MC		51. A MC
22.	A MC		52. A MC
23.	A MC		53. A MC
24.	A MC		54. A MC
25.	A MC		55. A MC
26.	A MC		56. A MC
27.	A MC		57. A MC
28.	A MC		58. A MC
29.	A MC		59. A MC
30.	A MC		60. A MC



FEE # 961232811
OFFICIAL RECORDS
COCHISE COUNTY
DATE 12/02/96 HOUR 10

REQUEST OF
TIERNEY, T E
CHRISTINE RHODES-RECORDER
FEE : 15.00 PAGES : 2

FILE WITH: Bureau of Land Management, 3707 North 7th Street, P.O. Box 16563, Phoenix, Arizona 85011

961277811

UNITED STATES
DEPARTMENT OF THE INTERIOR
BUREAU OF LAND MANAGEMENT

RECEIPT AND ACCOUNTING ADVICE

No. 2296255

TS/AZ 12/16/96

Subject: AFFIDAVITS OF ASSESSMENT WORK (S)

2 3 12

25.00

Applicant:

THOMAS E. TIERNEY
BOX 1415
SIERRA VISTA, AZ 85636

Remitter: ADDRESS SAME/ CHECK #6141

Assignor:

LEASE MANAGEMENT DATA							
ORIGINAL SERIAL NO.	ASG.	TYPE	ST.	CTY.	FUND SYMBOL	ACRES/UNITS	RATE
AMC302602/PTAL							

AMOUNT	ANV. DATE	EXP. DATE	BILL CYC.	S/C	DISTRICT	NEXT BILL	MISC. DATA	U of M	ACTUAL UNITS

ASSIGNMENT SERIAL NO.	ASG.	TYPE	ST.	CTY.	FUND SYMBOL	ACRES/UNITS	RATE

AMOUNT	ANV. DATE	EXP. DATE	BILL CYC.	S/C	DISTRICT	NEXT BILL	MISC. DATA	U of M	ACTUAL UNITS

APPLY REMITTANCE			
ACTION	FUND SYMBOL	CTY.	AMOUNT
FILED FEE			
RENTAL			
UNEARNED			
REFUND			
TOTAL			
AMOUNT DUE			

Remarks:

BY: _____ DATE: _____

Lease in Escrow?
KGS?
Auto Escalates?
Auto Renew?

Of Interest?
Operating Rights?
Operator
Bond Filed?

FOR MMS USE ONLY		
BILLEE		FOREST REFUGE
NUMBER		
OCS SECTION		
CODE		

UNITED STATES
DEPARTMENT OF THE INTERIOR
BUREAU OF LAND MANAGEMENT

137407
FORM APPROVED
OMB NO. 1004-0114
Expires: March 31, 1997

MAINTENANCE FEE PAYMENT WAIVER CERTIFICATION

This small miner waiver is filed to hold the claims/sites listed below for the assessment year beginning at noon on the first September 1 following the official filing of this form with BLM.

The undersigned owner(s) of the mining claims/sites listed below hereby certify under penalty of 18 U.S.C. 1001 and 43 U.S.C. 1212 that:

I/We control, or will control, ten or fewer mining claims/sites located and maintained on Federal land in the United States of America on the August 31 that is one day before the beginning of the assessment year indicated in line one above.

I/We have/will performed/performed assessment work upon the claims listed below for the current assessment year as of the August 31 indicated in line three above. This work meets the requirements of the General Mining Law of 1872, as amended; the Act of August 10, 1993; and the regulations at 43 CFR 3833 and 3850. Such work will be described on our affidavit of labor.

The mining claims and sites for which the above waiver from payment of the maintenance fees is made are:

CLAIM NAME	BLM RECORDATION SERIAL NUMBER
1. TNT # 1	AMC 293158
2. TNT # 2	AMC 137407
3.	
4.	
5.	
6.	
7.	
8.	
9.	
10.	

RECEIVED
BUREAU OF
LAND MANAGEMENT
Aug 2 10 20 AM '96
ARIZONA
STATE OFFICE
PHOENIX, ARIZONA

All owner(s) of the above mining claims and sites are filing for this waiver.

I/We understand and acknowledge that pursuant to 43 U.S.C. 1212 and 18 U.S.C. 1001, the filing of a false, fictitious, or fraudulent document with the Bureau of Land Management may result in a fine of up to \$10,000, a prison term not to exceed five years, or both.

Thomas E. Tierney
(Owner's Name - Please Print)
P.O. Box 1415
(Street or P.O. Box)

Thomas E. Tierney
(Owner's Signature)
Sierra Vista Az. 85636
(City) (State) (Zip Code)

(Owner's Name - Please Print)

(Street or P.O. Box)

(Owner's Signature)

(City) (State) (Zip Code)

(Owner's Name - Please Print)

(Street or P.O. Box)

(Owner's Signature)

(City) (State) (Zip Code)

(Owner's Name - Please Print)

(Street or P.O. Box)

(Owner's Signature)

(City) (State) (Zip Code)

(Continued on reverse)

ENTERED IN COMPUTER
8/6/96 MN Jr

(Owner's Name - Please Print)	(Owner's Signature)
(Street or P.O. Box)	(City) (State) (Zip Code)
(Owner's Name - Please Print)	(Owner's Signature)
(Street or P.O. Box)	(City) (State) (Zip Code)
(Owner's Name - Please Print)	(Owner's Signature)
(Street or P.O. Box)	(City) (State) (Zip Code)
(Owner's Name - Please Print)	(Owner's Signature)
(Street or P.O. Box)	(City) (State) (Zip Code)

INSTRUCTIONS

1. This certification of waiver from payment of maintenance fees is made under the provisions of the Act of August 10, 1993 (107 Stat. 312 [1993]), and §1744 of Title 43 and §28-28k of Title 30 of the United States Code; and the regulations thereunder (43 CFR 3833 and 3850).
2. This waiver must be filed in advance of the assessment year for which a waiver is sought, but in no event be filed later than the August 31st preceding the assessment year for which the waiver is sought.
3. You must still record your affidavit of assessment work for claims listed and/or Notices of Intention to Hold for any sites listed with the BLM by each December 30th, and the local recording office under State law, as in the past.
4. This waiver must be filed in the BLM State Office where the mining claims are recorded.
5. If the claims and sites are located in more than one State, a separate waiver form must be filed in each State in which they are held. The total number of claims and sites listed on separate waiver forms cannot exceed ten.
6. All claim names and Bureau of Land Management (BLM) serial numbers must be listed for all mining claims and sites for which a waiver is sought.
7. All owners and their addresses must be listed.
8. This waiver form must be signed by all of the owners or their designated agent. If an agent is designated, a statement appointing the agent, must be submitted with this certification, if a designation of agent is not currently on file with the BLM State office where your claims and sites are recorded.
9. Mining claims and sites held by a husband and wife, either jointly or individually, or their children under the age of discretion, shall be counted towards the 10 claim limit. Mining claims and sites held in co-ownership, or by an association of locators, by a partnership, or by a corporation shall be counted towards the 10 claim limit for claimants that have an interest in these entities.
10. Failure to pay the maintenance fee or meet the requirements for waiver from payment of the maintenance fee by any August 31st deadline for the following assessment year shall cause the mining claims and sites to be declared null and void.

NOTICE

The Privacy Act of 1974 and the regulation in 43 CFR 2.48(d) provide that you be furnished the following information in connection with the information required by this certification of exemption from rental fees form.

AUTHORITY: 30 U.S.C. 28-28e; 43 U.S.C. 1201, 1740, and 1744; and the Act of August 10, 1993 (107 Stat. 312); 43 CFR 3833 and 3850.

PRINCIPLE PURPOSE: This information is to be used to verify that the owner(s) of a mining claim has complied with the Act of August 10, 1993 (107 Stat. 312), and is entitled to perform assessment work in lieu of paying the maintenance fee for the mining claims listed on this form.

ROUTINE USE: (1) Adjudication of the claimant(s) certification of waiver from paying the maintenance fee otherwise required by the Act of August 10, 1993 (107 Stat. 312). (2) Disclosure may be made to appropriate Federal agencies when location is made within the agency's geographic area of responsibility. (3) Information from the record and/or the record will be transferred to the appropriate Federal, State, or local agency, or a member of the public in response to a specific request for pertinent information. (4) Information may also be provided to the

Department of Justice or in a proceeding before a court or adjudicative body; or to Federal, State, local or foreign agencies when needed for enforcement of civil or criminal codes or applicable regulations concerning title rights upon the public land.

EFFECT OF NOT PROVIDING INFORMATION: Disclosure of this information is required by the Act of August 10, 1993 (107 Stat. 312) and 43 CFR 3833 for those owner(s) wishing to take the small miners waiver allowed under 43 CFR 3833 and 3850. Failure to supply the information required in this form to support the owner(s) certification of waiver from payment of the otherwise required maintenance fees will result in the waiver being disallowed and the mining claims declared null and void by the Bureau of Land Management (BLM).

The Paperwork Reduction Act of 1980 (44 U.S.C. 3501, et seq.) requires us to tell you that:

This information is being collected to allow the BLM to determine if you qualify for a waiver from the payment of \$100 per mining claim maintenance fee established by the Act of August 10, 1993 (107 Stat. 312) and the implementing regulations at 43 CFR 3833 and 3850. A response to this request is required in accordance with the statute (107 Stat. 312) to retain your benefit.

BURDEN HOURS STATEMENT

Public reporting burden for this form is estimated to average 5 minutes per response, including time to review instructions, gathering and maintaining data, and completing and reviewing the form. Direct comments regarding this burden estimate, or any other aspect of this form, to the Department of the Interior, Bureau of Land Management, Information Collection Clearance Officer (871), 1849 C Street, N.W., Washington, D.C. 20240; and the Office of Management and Budget, Paperwork Reduction Project (1004-0114), Washington, D.C. 20503.

148

FOR OFFICIAL USE ONLY

DEC 04 1995 8:00
35 P.2

T.E. Tierney
P.O. Box 1415
Sierra Vista
AZ 85636

RECEIVED
BUREAU OF
LAND MANAGEMENT
DEC 15 1995

United States Department of the Interior Bureau of Land Management

**AFFIDAVIT OF PERFORMANCE OF ANNUAL WORK
AND/OR NOTICE OF INTENTION TO HOLD**
(ALL CLAIMS LISTED ON A SINGLE AFFIDAVIT MUST BE CONTIGUOUS)

137407
293158
302602

Evidence of Annual Assessment Work or a Notice of Intention to Hold must be filed each calendar year following the calendar year in which the claim/site was located.

FOR AN AFFIDAVIT OF LABOR, FILL IN ALL ITEMS EXCEPT ITEM 5. FOR A NOTICE OF INTENTION TO HOLD, FILL IN ONLY ITEMS 1 THROUGH 5 AND ITEM 10. NOTICES OF INTENTION TO HOLD FOR MILL SITES OR TUNNEL SITES DO NOT NEED TO BE COUNTY RECORDED OR NOTARIZED. FOR MINING CLAIMS THE FORM FILED WITH BLM MUST BE IDENTICAL TO THE ONE THAT WAS OR WILL BE FILED WITH THE COUNTY. FILE ON OR BEFORE DECEMBER 30th (NOT THE 31st). WHEN FILING, BLM REQUIRES A \$5.00 NONREFUNDABLE SERVICE CHARGE FOR EACH MINING CLAIM, MILL SITE OR TUNNEL SITE.

- 1. State of Arizona, County of Cochise ss:
- 2. I, (Name) Thomas E. Tierney
- 3. Reside at (Address) 5565 Calle Moreno
City Sierra Vista, County Cochise, State AZ, Zip 85635

being duly sworn, deposes and says that he/she is a citizen of the United States, more than eighteen years of age, that all of the facts set forth in this affidavit/notice, subject to the provisions and penalties of 18 USC 1001 pertaining to the filing of false, fictitious, or fraudulent statements with the United States, are true and correct according to the best of my knowledge, information and belief.

- 4. Owner's Name and Address (if not shown above) CHECK HERE IF THIS IS A CHANGE OF ADDRESS
Thomas E. Tierney
P.O. Box 1415
Sierra Vista Az. 85636

5. NOTE, THIS ITEM SHOULD ONLY BE FILLED IN IF THIS IS A NOTICE OF INTENTION TO HOLD. NOTICES OF INTENTION TO HOLD ARE FOR MILL SITES AND TUNNEL SITES OR FOR MINING CLAIMS WHEN ASSESSMENT WORK HAS NOT BEEN DONE, REGARDLESS OF WHETHER THE ANNUAL ASSESSMENT HAS BEEN SUSPENDED, DEFERRED, OR NOT YET ACCRUED. THE FILING OF A NOTICE OF INTENTION TO HOLD SHALL NOT RELIEVE THE OWNER OF COMPLYING WITH FEDERAL AND STATE LAWS PERTAINING TO THE PERFORMANCE OF ANNUAL ASSESSMENT WORK.

I intend to hold the claim(s)/site(s) listed on the reverse side of this document for the calendar year 19_____.

- 6. That I am personally acquainted with the mining claim(s). The work and improvements were made by and at the expense of the owner(s) of said claim(s). Said contiguous group of claims listed on the reverse side of this document are situated in the Hanford Mining District, Cochise County, Arizona, the location of which is recorded in the office of the County Recorder of said County in: Book(s) _____
Page(s) _____

Notice of location is posted in Section(s) 136
Township(s) 24S, 24N, Range(s) 20E, 21E, GSR Meridian _____

- 7. That between the dates starting at 12 o'clock noon on September 1, 19 94 and ending at 12 o'clock noon on September 1, 19 95 at least \$ 100.00 dollars worth of work and improvements were done and performed upon said claim(s) or upon one or more of a contiguous group of claims for the benefit of all, or wholly or partly outside of a contiguous group of claims for the benefit of all, not including the location work.

- 8. That the following persons were employed to perform the work and improvements described herein: Thomas E. Tierney

- 9. That the work and improvements performed were: Streambed and banks were excavated, samples taken and hillsides were crested with short and long range metal detectors. The samples were analyzed for gold.

10. Dated Nov 95, Signature Thomas E. Tierney
SUBSCRIBED AND SWORN TO before me, a Notary Public, this 10th day of November 19 95
by Thomas E. Tierney MY COMMISSION EXPIRES April 4, 1998 Notary Public Santa Adria

This form is for the purpose of complying with the laws of the United States and the State of Arizona pertaining to assessment work and/or a notice of intention to hold 30 USC 2877, ARS 27-208. Subject to Paperwork Reduction Act and Privacy Act statements available at the BLM AZ State Office. The form is not copyrighted. It may be reproduced without restriction.

951230022

ENTERED IN COMPUTER

1-31-96 Skinn JB

2 Box 155

NAME (FOR CLAIM / SITE GROUPS)

SERIAL NUMBERS:

_____ A MC _____ Through A MC _____
 _____ A MC _____ Through A MC _____
 _____ A MC _____ Through A MC _____

OR LISTED INDIVIDUALLY AS FOLLOWS:

CLAIM/SITE NAME	SERIAL NUMBER	CLAIM/SITE NAME	SERIAL NUMBER
1. TINT # 1	A MC 293158	31.	A MC
2. TINT # 2	A MC 137407	32.	A MC
3.	A MC	33.	A MC
4.	A MC	34.	A MC
5.	A MC	35.	A MC
6.	A MC	36.	A MC
7.	A MC	37.	A MC
8.	A MC	38.	A MC
9.	A MC	39.	A MC
10.	A MC	40.	A MC
11.	A MC	41.	A MC
12.	A MC	42.	A MC
13.	A MC	43.	A MC
14.	A MC	44.	A MC
15.	A MC	45.	A MC
16.	A MC	46.	A MC
17.	A MC	47.	A MC
18.	A MC	48.	A MC
19.	A MC	49.	A MC
20.	A MC	50.	A MC
21.	A MC	51.	A MC
22.	A MC	52.	A MC
23.	A MC	53.	A MC
24.	A MC	54.	A MC
25.	A MC	55.	A MC
26.	A MC	56.	A MC
27.	A MC	57.	A MC
28.	A MC	58.	A MC
29.	A MC	59.	A MC
30.	A MC	60.	A MC



FEE # 951230022
 OFFICIAL RECORDS
 COCHISE COUNTY
 DATE 12/04/95 HOUR 8

REQUEST OF
 TIERNEY, T E
 CHRIS RHODES-RECORDER
 FEE 15.00 PAGES : 2

T.E. Tierney
P.O. Box 1415
Sierra Vista
AZ, 85636

RECEIVED
BUREAU OF
LAND MANAGEMENT
DEC 15 1995

DEC 04 1995 8A
#5 P. 2

United States Department of the Interior Bureau of Land Management
**AFFIDAVIT OF PERFORMANCE OF ANNUAL WORK
AND/OR NOTICE OF INTENTION TO HOLD**
(ALL CLAIMS LISTED ON A SINGLE AFFIDAVIT MUST BE CONTIGUOUS)

Evidence of Annual Assessment Work or a Notice of Intention to Hold must be filed each calendar year following the calendar year in which the claim/site was located.

FOR AN AFFIDAVIT OF LABOR, FILL IN ALL ITEMS EXCEPT ITEM 5. FOR A NOTICE OF INTENTION TO HOLD, FILL IN ONLY ITEMS 1 THROUGH 5 AND ITEM 10. NOTICES OF INTENTION TO HOLD FOR MILL SITES OR TUNNEL SITES DO NOT NEED TO BE COUNTY RECORDED OR NOTARIZED. FOR MINING CLAIMS THE FORM FILED WITH BLM MUST BE IDENTICAL TO THE ONE THAT WAS OR WILL BE FILED WITH THE COUNTY. FILE ON OR BEFORE DECEMBER 30th (NOT THE 31st). WHEN FILING, BLM REQUIRES A \$5.00 NONREFUNDABLE SERVICE CHARGE FOR EACH MINING CLAIM, MILL SITE OR TUNNEL SITE.

1. State of Arizona, County of Cochise ss:
2. I, (Name) Thomas E. Tierney
3. Reside at (Address) 5565 Calle Mano
City Sierra Vista, County Cochise, State AZ, Zip 85635

being duly sworn, deposes and says that he/she is a citizen of the United States, more than eighteen years of age, that all of the facts set forth in this affidavit/notice, subject to the provisions and penalties of 18 USC 1001 pertaining to the filing of false, fictitious, or fraudulent statements with the United States, are true and correct according to the best of my knowledge, information and belief.

4. Owner's Name and Address (if not shown above) CHECK HERE IF THIS IS A CHANGE OF ADDRESS
Thomas E. Tierney, Patrick H. Tierney, Thais E. Tierney
P.O. Box 1415
Sierra Vista AZ, 85636

5. NOTE: THIS ITEM SHOULD ONLY BE FILLED IN IF THIS IS A NOTICE OF INTENTION TO HOLD. NOTICES OF INTENTION TO HOLD ARE FOR MILL SITES AND TUNNEL SITES OR FOR MINING CLAIMS WHEN ASSESSMENT WORK HAS NOT BEEN DONE. REGARDLESS OF WHETHER THE ANNUAL ASSESSMENT HAS BEEN SUSPENDED, DEFERRED, OR NOT YET ACCRUED. THE FILING OF A NOTICE OF INTENTION TO HOLD SHALL NOT RELIEVE THE OWNER OF COMPLYING WITH FEDERAL AND STATE LAWS PERTAINING TO THE PERFORMANCE OF ANNUAL ASSESSMENT WORK.

I intend to hold the claim(s)/site(s) listed on the reverse side of this document for the calendar year 1995.

6. That I am personally acquainted with the mining claim(s). The work and improvements were made by and at the expense of the owner(s) of said claim(s). Said contiguous group of claims listed on the reverse side of this document are situated in the Hanford Mining District, Cochise County, Arizona, the location of which is recorded in the office of the County Recorder of said County in: Book(s) _____

Page(s) 1
Notice of location is posted in Section(s) 23, 24
Township(s) 23S, Range(s) 20E, GSR Meridian _____

7. That between the dates starting at 12 o'clock noon on September 1, 1994 and ending at 12 o'clock noon on September 1, 1995 at least \$ 100.00 dollars worth of work and improvements were done and performed upon said claim(s) or upon one or more of a contiguous group of claims for the benefit of all, or wholly or partly outside of a contiguous group of claims for the benefit of all, not including the location work.

8. That the following persons were employed to perform the work and improvements described herein: Thomas E. Tierney

9. That the work and improvements performed were: Stream banks and hill sides were sampled and checked with a metal detector. Samples were processed and analyzed for per cent of Gold per tone.

10. Dated 11/16/95, Signature Thomas E. Tierney
SUBSCRIBED AND SWORN TO before me, a Notary Public, this 16th day of November, 1995
by Thomas E. Tierney MY COMMISSION EXPIRES April 4 1998 Notary Public Gartha Adams

This form is for the purpose of complying with the laws of the United States and the State of Arizona pertaining to assessment work and/or a notice of intention to hold. 30 USC 28, 43 CFR 3832.1-ARS 27-208. Subject to Paperwork Reduction Act and Privacy Act statements available at the BLM AZ State Office. The form is not copyrighted. It may be reproduced without restriction.

951230021

3 Bof
#201

NAME (FOR CLAIM/SITE GROUPS)

SERIAL NUMBERS:

A MC _____ Through A MC _____
 A MC _____ Through A MC _____
 A MC _____ Through A MC _____

OR LISTED INDIVIDUALLY AS FOLLOWS:

CLAIM/SITE NAME	SERIAL NUMBER	CLAIM/SITE NAME	SERIAL NUMBER
1. Big Four #1	A MC 302602		A MC
2. Big Four #2	A MC 302603		A MC
3. Big Four #3	A MC 302604		A MC
4.	A MC		A MC
5.	A MC		A MC
6.	A MC		A MC
7.	A MC		A MC
8.	A MC		A MC
9.	A MC		A MC
10.	A MC		A MC
11.	A MC		A MC
12.	A MC		A MC
13.	A MC		A MC
14.	A MC		A MC
15.	A MC		A MC
16.	A MC		A MC
17.	A MC		A MC
18.	A MC		A MC
19.	A MC		A MC
20.	A MC		A MC
21.	A MC		A MC
22.	A MC		A MC
23.	A MC		A MC
24.	A MC		A MC
25.	A MC		A MC
26.	A MC		A MC
27.	A MC		A MC
28.	A MC		A MC
29.	A MC		A MC
30.	A MC		A MC



FEE # 951230021
 OFFICIAL RECORDS
 COCHISE COUNTY
 DATE 12/04/95 HOUR 8

REQUEST OF
 TIERNEY, T E
 CHRISTINE RHODES-RECORDER
 FEE 15.00 PAGES : 2

UNITED STATES
DEPARTMENT OF THE INTERIOR
BUREAU OF LAND MANAGEMENT

RECEIPT AND ACCOUNTING ADVICE

NO. 1976029

TC/AZ

01/28/87 36

Subject: AFFIDAVITS OF ASSESSMENT WORK (5) 2 2 12 25.00

Applicant: THOMAS E. TIERNEY
P.O. BOX 1415
SIERRA VISTA, AZ 85636

SAME AS CK. #5629
378-3294

Remitter:

Assignor:

LEASE MANAGEMENT DATA									
ORIGINAL SERIAL NO.	ASG.	TYPE	ST.	CTY.	FUND SYMBOL			ACRES/UNITS	RATE
AMC 137407 ET, AL									

AMOUNT	ANV. DATE	EXP. DATE	BILL CYC.	S/C	DISTRICT	NEXT BILL	MISC. DATA	U of M	ACTUAL UNITS

ASSIGNMENT SERIAL NO.	ASG.	TYPE	ST.	CTY.	FUND SYMBOL			ACRES/UNITS	RATE

AMOUNT	ANV. DATE	EXP. DATE	BILL CYC.	S/C	DISTRICT	NEXT BILL	MISC. DATA	U of M	ACTUAL UNITS

APPLY REMITTANCE			
ACTION	FUND SYMBOL	CTY.	AMOUNT
FILING FEE			
RENTAL			
UNEARNED			
REFUND			
TOTAL			
AMOUNT DUE			

Remarks:
Amc 137407
293158
302602 - 302604
SR

BY: _____ DATE: _____

Lease in Escrow?
 KGS? Of Interest?
 Auto Escalates? Operating Rights?
 Auto Renew? Operator
 Bond Filed?

FOR MMS USE ONLY

BILLEE		FOREST REFUGE
NUMBER		
OCS SECTION		
CODE		

UNITED STATES
DEPARTMENT OF THE INTERIOR
BUREAU OF LAND MANAGEMENT

RECEIPT AND ACCOUNTING ADVICE

NO. 1976029

TC/AZ

01/08/96

Subject: AFFIDAVITS OF ASSESSMENT WORK (5)

2 2 12

25.00

Applicant:

THOMAS E. TIERNEY
P.O. BOX 1415
SIERRA VISTA, AZ 85636

SAME AS CK. #5629
378-3294

Remitter:

Assignor:

LEASE MANAGEMENT DATA									
<input type="checkbox"/> NEW <input type="checkbox"/> UPDATE <input type="checkbox"/> PAYMENT									
ORIGINAL SERIAL NO.	ASG.	TYPE	ST.	CTY.	FUND SYMBOL			ACRES/UNITS	RATE
AMC 137407 ET, AL									

AMOUNT	ANV. DATE	EXP. DATE	BILL CYC.	S/C	DISTRICT	NEXT BILL	MISC. DATA	U of M	ACTUAL UNITS

ASSIGNMENT SERIAL NO.	ASG.	TYPE	ST.	CTY.	FUND SYMBOL			ACRES/UNITS	RATE

AMOUNT	ANV. DATE	EXP. DATE	BILL CYC.	S/C	DISTRICT	NEXT BILL	MISC. DATA	U of M	ACTUAL UNITS

APPLY REMITTANCE

ACTION	FUND SYMBOL	CTY.	AMOUNT
FILING FEE			
RENTAL			
UNEARNED			
REFUND			
TOTAL			
AMOUNT DUE			

Remarks:

*Amc 137407
293158
302602 - 302604
Sr*

BY:

DATE:

- Lease in Escrow?
- KGS?
- Auto Escalates?
- Auto Renew?

- Of Interest?
- Operating Rights?
- Operator
- Bond Filed?

FOR MMS USE ONLY

BILLEE	FOREST REFUGE
NUMBER	
OCS SECTION	
CODE	

MAINTENANCE FEE PAYMENT WAIVER CERTIFICATION

This small miner waiver is filed to hold the claims/sites listed below for the assessment year beginning at noon on the first September 1 following the official filing of this form with BLM.

undersigned owner(s) of the mining claims/sites listed below hereby certify under penalty of 18 U.S.C. 1001 and 43 U.S.C. 1212 that:

I/We control, or will control, ten or fewer mining claims/sites located and maintained on Federal land in the United States of America on the August 31 that is one day before the beginning of the assessment year indicated in line one above.

I/We have/will performed/perform assessment work upon the claims listed below for the current assessment year as of the August 31 indicated in line three above. This work meets the requirements of the General Mining Law of 1872, as amended; the Act of August 10, 1993; and the regulations at 43 CFR 3833 and 3850. Such work will be described on our affidavit of labor.

293158
137407

The mining claims and sites for which the above waiver from payment of the maintenance fees is made are:

CLAIM NAME	BLM RECORDATION SERIAL NUMBER
1. TNT # 1	AMC 293158
2. TNT # 2	AMC 137407
3.	
4.	
5.	
6.	
7.	
9.	
10.	

RECEIVED
BLM STATE OFFICE
Aug 16 '95
9:00 A.M.
PHOENIX, ARIZONA

All owner(s) of the above mining claims and sites are filing for this waiver.

I/We understand and acknowledge that pursuant to 43 U.S.C. 1212 and 18 U.S.C. 1001, the filing of a false, fictitious, or fraudulent document with the Bureau of Land Management may result in a fine of up to \$10,000, a prison term not to exceed five years, or both.

Thomas E. Tierney (Owner's Name - Please Print) Thomas E. Tierney (Owner's Signature)
P.O. Box 1415 (Street or P.O. Box) Sierra Vista AZ 85636 (City) (State) (Zip Code)

ENTERED IN COMPUTER

9-12-95

_____ (Owner's Name - Please Print) _____ (Owner's Signature)
 _____ (Street or P.O. Box) _____ (City) (State) (Zip Code)

_____ (Owner's Name - Please Print) _____ (Owner's Signature)
 _____ (Street or P.O. Box) _____ (City) (State) (Zip Code)

_____ (Owner's Name - Please Print) _____ (Owner's Signature)
 _____ (Street or P.O. Box) _____ (City) (State) (Zip Code)

(Owner's Name - Please Print)	(Owner's Signature)
(Street or P.O. Box)	(City) (State) (Zip Code)
(Owner's Name - Please Print)	(Owner's Signature)
(Street or P.O. Box)	(City) (State) (Zip Code)
(Owner's Name - Please Print)	(Owner's Signature)
(Street or P.O. Box)	(City) (State) (Zip Code)
(Owner's Name - Please Print)	(Owner's Signature)
(Street or P.O. Box)	(City) (State) (Zip Code)

INSTRUCTIONS

1. This certification of waiver from payment of maintenance fees is made under the provisions of the Act of August 10, 1993 (107 Stat. 312 [1993]), and §1744 of Title 43 and §28-28k of Title 30 of the United States Code; and the regulations thereunder (43 CFR 3833 and 3850).
2. This waiver must be filed in advance of the assessment year for which a waiver is sought, but in no event be filed later than the August 31st preceding the assessment year for which the waiver is sought.
 You must still record your affidavit of assessment work for claims listed and/or Notices of Intention to Hold for any sites listed with the BLM by each December 30th, and the local recording office under State law, as in the past.
4. This waiver must be filed in the BLM State Office where the mining claims are recorded.
5. If the claims and sites are located in more than one State, a separate waiver form must be filed in each State in which they are held. The total number of claims and sites listed on separate waiver forms cannot exceed ten.
6. All claim names and Bureau of Land Management (BLM) serial numbers must be listed for all mining claims and sites for which a waiver is sought.
7. All owners and their addresses must be listed.
8. This waiver form must be signed by all of the owners or their designated agent. If an agent is designated, a statement appointing the agent, must be submitted with this certification, if a designation of agent is not currently on file with the BLM State office where your claims and sites are recorded.
9. Mining claims and sites held by a husband and wife, either jointly or individually, or their children under the age of discretion, shall be counted towards the 10 claim limit. Mining claims and sites held in co-ownership, or by an association of locators, by a partnership, or by a corporation shall be counted towards the 10 claim limit for claimants that have an interest in these entities.
10. Failure to pay the maintenance fee or meet the requirements for waiver from payment of the maintenance fee by any August 31st deadline for the following assessment year shall cause the mining claims and sites to be declared null and void.

NOTICE

The Privacy Act of 1974 and the regulation in 43 CFR 2.48(d) provide that you be furnished the following information in connection with the information required by this certification of exemption from rental fees form.

AUTHORITY: 30 U.S.C. 28-28e; 43 U.S.C. 1201, 1740, and 1744; and the Act of August 10, 1993 (107 Stat. 312); 43 CFR 3833 and 3850.

PRINCIPLE PURPOSE: This information is to be used to verify that the owner(s) of a mining claim has complied with the Act of August 10, 1993 (107 Stat. 312), and is entitled to perform assessment work in lieu of paying the maintenance fee for the mining claims listed on this form.

ROUTINE USE: (1) Adjudication of the claimant(s) certification of waiver from paying the maintenance fee otherwise required by the Act of August 10, 1993 (107 Stat. 312). (2) Disclosure may be made to appropriate Federal agencies when location is made within the agency's geographic area of responsibility. (3) Information from the record and/or the record will be transferred to the appropriate Federal, State, or local agency, or a member of the public in response to a specific request for pertinent information. (4) Information may also be provided to the

Department of Justice or in a proceeding before a court or adjudicative body; or to Federal, State, local or foreign agencies when needed for enforcement of civil or criminal codes or applicable regulations concerning title rights upon the public land.

EFFECT OF NOT PROVIDING INFORMATION: Disclosure of this information is required by the Act of August 10, 1993 (107 Stat. 312) and 43 CFR 3833 for those owner(s) wishing to take the small miners waiver allowed under 43 CFR 3833 and 3850. Failure to supply the information required in this form to support the owner(s) certification of waiver from payment of the otherwise required maintenance fees will result in the waiver being disallowed and the mining claims declared null and void by the Bureau of Land Management (BLM).

The Paperwork Reduction Act of 1980 (44 U.S.C. 3501, et seq.) requires us to tell you that:

This information is being collected to allow the BLM to determine if you qualify for a waiver from the payment of \$100 per mining claim maintenance fee established by the Act of August 10, 1993 (107 Stat. 312) and the implementing regulations at 43 CFR 3833 and 3850. A response to this request is required in accordance with the statute (107 Stat. 312) to retain your benefit.

BURDEN HOURS STATEMENT

The reporting burden for this form is estimated to average 5 minutes per response, including time to review instructions, gathering and maintaining data, completing and reviewing the form. Direct comments regarding this burden estimate, or any other aspect of this form, to the Department of the Interior, Bureau of Land Management, Information Collection Clearance Officer (871), 1849 C Street, N.W., Washington, D.C. 20240; and the Office of Management and Budget, Paperwork Reduction Project (1004-0114), Washington, D.C. 20503.

FOR OFFICIAL USE ONLY

137407
~~137407~~
293158
302602

DEC 07 1994 8 AM
5 P. 2

United States Department of the Interior Bureau of Land Management
**AFFIDAVIT OF PERFORMANCE OF ANNUAL WORK
AND/OR NOTICE OF INTENTION TO HOLD**
(ALL CLAIMS LISTED ON A SINGLE AFFIDAVIT MUST BE CONTIGUOUS)

Evidence of Annual Assessment Work or a Notice of Intention to Hold must be filed each calendar year following the calendar year in which the claim/site was located.

FOR AN AFFIDAVIT OF LABOR, FILL IN ALL ITEMS EXCEPT ITEM 5. FOR A NOTICE OF INTENTION TO HOLD, FILL IN ONLY ITEMS 1 THROUGH 5 AND ITEM 10. NOTICES OF INTENTION TO HOLD FOR MILL SITES OR TUNNEL SITES DO NOT NEED TO BE COUNTY RECORDED OR NOTARIZED. FOR MINING CLAIMS THE FORM FILED WITH BLM MUST BE IDENTICAL TO THE ONE THAT WAS OR WILL BE FILED WITH THE COUNTY. FILE ON OR BEFORE DECEMBER 30th (NOT THE 31st). WHEN FILING, BLM REQUIRES A \$5.00 NONREFUNDABLE SERVICE CHARGE FOR EACH MINING CLAIM, MILL SITE OR TUNNEL SITE.

1. State of Arizona, County of Cochise ss:
2. I, (Name) Thomas E. Tierney
3. Reside at (Address) 5565 Cadille McMO
City Sierra Vista, County Cochise, State Az, Zip 85635

being duly sworn, deposes and says that he/she is a citizen of the United States, more than eighteen years of age, that all of the facts set forth in this affidavit/notice, subject to the provisions and penalties of 18 USC 1001 pertaining to the filing of false, fictitious, or fraudulent statements with the United States, are true and correct according to the best of my knowledge, information and belief.

4. Owner's Name and Address (if not shown above) CHECK HERE IF THIS IS A CHANGE OF ADDRESS
Thomas E. Tierney
P.O. Box 1415
Sierra Vista Az 85635

5. NOTE, THIS ITEM SHOULD ONLY BE FILLED IN IF THIS IS A NOTICE OF INTENTION TO HOLD. NOTICES OF INTENTION TO HOLD ARE FOR MILL SITES AND TUNNEL SITES OR FOR MINING CLAIMS WHEN ASSESSMENT WORK HAS NOT BEEN DONE, REGARDLESS OF WHETHER THE ANNUAL ASSESSMENT HAS BEEN SUSPENDED, DEFERRED, OR NOT YET ACCRUED. THE FILING OF A NOTICE OF INTENTION TO HOLD SHALL NOT RELIEVE THE OWNER OF COMPLYING WITH FEDERAL AND STATE LAWS PERTAINING TO THE PERFORMANCE OF ANNUAL ASSESSMENT WORK.

I intend to hold the claim(s)/site(s) listed on the reverse side of this document for the calendar year 1994.

6. That I am personally acquainted with the mining claim(s). The work and improvements were made by and at the expense of the owner(s) of said claim(s). Said contiguous group of claims listed on the reverse side of this document are situated in the Harford Mining District, Cochise County, Arizona, the location of which is recorded in the office of the County Recorder of said County in: Book(s) _____

Page(s) _____
Notice of location is posted in Section(s) 1, 6
Township(s) 24S, 245, Range(s) 20E, 21E, GSR Meridian _____

7. That between the dates starting at 12 o'clock noon on September 1, 1993 and ending at 12 o'clock noon on September 1, 1994 at least \$ 100.00 dollars worth of work and improvements were done and performed upon said claim(s) or upon one or more of a contiguous group of claims for the benefit of all, or wholly or partly outside of a contiguous group of claims for the benefit of all, not including the location work.

8. That the following persons were employed to perform the work and improvements described herein: Thomas E. Tierney

9. That the work and improvements performed were: Banks and hill sides checked with long range metal detector and samples were run thru a static and the concentrates were checked for placer gold.

10. Dated 5-2-94, Signature Thomas E. Tierney
SUBSCRIBED AND SWORN TO before me, a Notary Public, this 3 day of Aug, 1994
by Thomas E. Tierney MY COMMISSION EXPIRES 11-30-96, Notary Public [Signature]

This form is for the purpose of complying with the laws of the United States and the State of Arizona pertaining to assessment work and/or a notice of intention to hold. 30 USC 28, 43 CFR 3833.2, ARS 27-208. Subject to Paperwork Reduction Act and Privacy Act statements available at the BLM AZ State Office. The form is not copyrighted. It may be reproduced without restriction.

ENTERED IN COMPUTER 12/20/94

941232564

PHOENIX, ARIZONA
9:00 AM

DEC 19 1994

RECEIVED
PLM/ARIZONA
9:00 AM

NAME (FOR CLAIM / SITE GROUPS)

SERIAL NUMBERS:

_____ A MC _____ Through A MC _____

_____ A MC _____ Through A MC _____

_____ A MC _____ Through A MC _____

OR LISTED INDIVIDUALLY AS FOLLOWS:

CLAIM/SITE NAME	SERIAL NUMBER	CLAIM/SITE NAME	SERIAL NUMBER
1. TINT #1	A MC 293158	31.	A MC
2. TINT #2	A MC 137407	32.	A MC
3.	A MC	33.	A MC
4.	A MC	34.	A MC
5.	A MC	35.	A MC
6.	A MC	36.	A MC
7.	A MC	37.	A MC
8.	A MC	38.	A MC
9.	A MC	39.	A MC
10.	A MC	40.	A MC
11.	A MC	41.	A MC
12.	A MC	42.	A MC
13.	A MC	43.	A MC
14.	A MC	44.	A MC
15.	A MC	45.	A MC
16.	A MC	46.	A MC
17.	A MC	47.	A MC
18.	A MC	48.	A MC
19.	A MC	49.	A MC
20.	A MC	50.	A MC
21.	A MC	51.	A MC
22.	A MC	52.	A MC
23.	A MC	53.	A MC
24.	A MC	54.	A MC
25.	A MC	55.	A MC
26.	A MC	56.	A MC
27.	A MC	57.	A MC
28.	A MC	58.	A MC
29.	A MC	59.	A MC
30.	A MC	60.	A MC



FEE # 941232564
 OFFICIAL RECORDS
 COCHISE COUNTY
 DATE 12/07/94 HOUR 8

REQUEST OF
 TIERNEY, THOMAS
 CHRISTINE RHODES-RECORDER
 FEE : 15.00 PAGES : 2

FILE WITH: Bureau of Land Management, 3707 North 7th Street, P.O. Box 16563, Phoenix, Arizona 85011

941232564

DEC 17 1994 8 AM

AZ-3850-1 (August 1989)
OMB No. 1004-0114
Expires: May 31, 1991

5 P 2

DEC 19 '94

United States Department of the Interior Bureau of Land Management AFFIDAVIT OF PERFORMANCE OF ANNUAL WORK AND/OR NOTICE OF INTENTION TO HOLD

PHOENIX, ARIZONA

(ALL CLAIMS LISTED ON A SINGLE AFFIDAVIT MUST BE CONTIGUOUS)

Evidence of Annual Assessment Work or a Notice of Intention to Hold must be filed each calendar year following the calendar year in which the claim/site was located.

FOR AN AFFIDAVIT OF LABOR, FILL IN ALL ITEMS EXCEPT ITEM 5. FOR A NOTICE OF INTENTION TO HOLD, FILL IN ONLY ITEMS 1 THROUGH 5 AND ITEM 10. NOTICES OF INTENTION TO HOLD FOR MILL SITES OR TUNNEL SITES DO NOT NEED TO BE COUNTY RECORDED OR NOTARIZED. FOR MINING CLAIMS THE FORM FILED WITH BLM MUST BE IDENTICAL TO THE ONE THAT WAS OR WILL BE FILED WITH THE COUNTY. FILE ON OR BEFORE DECEMBER 30th (NOT THE 31st). WHEN FILING, BLM REQUIRES A \$5.00 NONREFUNDABLE SERVICE CHARGE FOR EACH MINING CLAIM, MILL SITE OR TUNNEL SITE.

1. State of Arizona, County of Cochise ss:
2. I, (Name) Thomas E. Tierney
3. Reside at (Address) 5565 Calle Mariano
City Sierra Vista, County Cochise, State AZ, Zip 85635
being duly sworn, deposes and says that he/she is a citizen of the United States, more than eighteen years of age, that all of the facts set forth in this affidavit/notice, subject to the provisions and penalties of 18 USC 1001 pertaining to the filing of false, fictitious, or fraudulent statements with the United States, are true and correct according to the best of my knowledge, information and belief.

4. Owner's Name and Address (if not shown above) CHECK HERE IF THIS IS A CHANGE OF ADDRESS
Thomas E. Tierney, Patrick K. Tierney, Thais E. Tierney
Montez, AZ 85636
Sierra Vista, AZ 85636

5. NOTE, THIS ITEM SHOULD ONLY BE FILLED IN IF THIS IS A NOTICE OF INTENTION TO HOLD. NOTICES OF INTENTION TO HOLD ARE FOR MILL SITES AND TUNNEL SITES OR FOR MINING CLAIMS WHEN ASSESSMENT WORK HAS NOT BEEN DONE, REGARDLESS OF WHETHER THE ANNUAL ASSESSMENT HAS BEEN SUSPENDED, DEFERRED, OR NOT YET ACCRUED. THE FILING OF A NOTICE OF INTENTION TO HOLD SHALL NOT RELIEVE THE OWNER OF COMPLYING WITH FEDERAL AND STATE LAWS PERTAINING TO THE PERFORMANCE OF ANNUAL ASSESSMENT WORK.

I intend to hold the claim(s)/site(s) listed on the reverse side of this document for the calendar year 1994.

6. That I am personally acquainted with the mining claim(s). The work and improvements were made by and at the expense of the owner(s) of said claim(s). Said contiguous group of claims listed on the reverse side of this document are situated in the Hartford Mining District, Cochise County, Arizona, the location of which is recorded in the office of the County Recorder of said County in: Book(s) _____

Page(s) _____

Notice of location is posted in Section(s) _____

Township(s) 23S, Range(s) 20E, GSR Meridian _____

7. That between the dates starting at 12 o'clock noon on September 1, 1993 and ending at 12 o'clock noon on September 1, 1994 at least \$ 100.00 dollars worth of work and improvements were done and performed upon said claim(s) or upon one or more of a contiguous group of claims for the benefit of all, or wholly or partly outside of a contiguous group of claims for the benefit of all, not including the location work.

8. That the following persons were employed to perform the work and improvements described herein: Thomas E. Tierney

9. That the work and improvements performed were: Stream bed was checked with a gold edge and metal detector, sample were taken and concentrates analyzed for gold content.

10. Dated 8-3-94, Signature Thomas E. Tierney

SUBSCRIBED AND SWORN TO before me, a Notary Public, this 3 day of August, 1994
By Thomas E. Tierney MY COMMISSION EXPIRES 11-30-96, Notary Public Paul J. [Signature]

This form is for the purpose of complying with the laws of the United States and the State of Arizona pertaining to assessment work and/or a notice of intention to hold 30 USC 28, 43 CFR 3833.2, ARS 27-208. Subject to Paperwork Reduction Act and Privacy Act statements available at the BLM AZ State Office. The form is not copyrighted. It may be reproduced without restriction.

941232565

NAME (FOR CLAIM / SITE GROUPS)

SERIAL NUMBERS:

A MC _____ Through A MC _____

A MC _____ Through A MC _____

A MC _____ Through A MC _____

OR LISTED INDIVIDUALLY AS FOLLOWS:

CLAIM/SITE NAME	SERIAL NUMBER	CLAIM/SITE NAME	SERIAL NUMBER
1. Big Four # 1	A MC 302602		31. A MC
2. Big Four # 2	A MC 302603		32. A MC
3. Big Four # 3	A MC 302604		33. A MC
4.	A MC		34. A MC
5.	A MC		35. A MC
6.	A MC		36. A MC
7.	A MC		37. A MC
8.	A MC		38. A MC
9.	A MC		39. A MC
10.	A MC		40. A MC
11.	A MC		41. A MC
12.	A MC		42. A MC
13.	A MC		43. A MC
14.	A MC		44. A MC
15.	A MC		45. A MC
16.	A MC		46. A MC
17.	A MC		47. A MC
18.	A MC		48. A MC
19.	A MC		49. A MC
20.	A MC		50. A MC
21.	A MC		51. A MC
22.	A MC		52. A MC
23.	A MC		53. A MC
24.	A MC		54. A MC
25.	A MC		55. A MC
26.	A MC		56. A MC
27.	A MC		57. A MC
28.	A MC		58. A MC
29.	A MC		59. A MC
30.	A MC		60. A MC

9100 AM
PHOENIX, ARIZONA

RECEIVED
9111 AZ
9111 AZ



FEE # 941232565
OFFICIAL RECORDS
COCHISE COUNTY
DATE 12/07/94 HOUR 8

REQUEST OF
TIERNEY, THOMAS
CHRISTINE RHODES-RECORDER
FEE : 15.00 PAGES : 2

FILE WITH: Bureau of Land Management, 3707 North 7th Street, P.O. Box 16563, Phoenix, Arizona 85011

941232565

UNITED STATES
DEPARTMENT OF THE INTERIOR
BUREAU OF LAND MANAGEMENT

RECEIPT AND ACCOUNTING ADVICE

NO. **2103363** 04

WG/AZ 12/19/94

Subject: AFFIDAVITS OF ASSESSMENT WORK (5)

2 28 12

OK
25.00

Applicant:
THOMAS E TIERNEY
BOX 1415
SIERRA VISTA AZ 85636

Remitter: SAME CK. # 5273
378-3294

Assignor:

LEASE MANAGEMENT DATA NEW UPDATE PAYMENT

ORIGINAL SERIAL NO.	ASG.	TYPE	ST.	CTY.	FUND SYMBOL	ACRES/UNITS	RATE
AMC 293158, ET AL							

AMOUNT	ANV. DATE	EXP. DATE	BILL CYC.	S/C	DISTRICT	NEXT BILL	MISC. DATA	U of M	ACTUAL UNITS

ASSIGNMENT SERIAL NO.	ASG.	TYPE	ST.	CTY.	FUND SYMBOL	ACRES/UNITS	RATE

AMOUNT	ANV. DATE	EXP. DATE	BILL CYC.	S/C	DISTRICT	NEXT BILL	MISC. DATA	U of M	ACTUAL UNITS

APPLY REMITTANCE

ACTION	FUND SYMBOL	CTY.	AMOUNT
FILING FEE			
RENTAL			
UNEARNED			
REFUND			
TOTAL			
AMOUNT DUE			

Remarks:
137407
293158
302602-4

BY: _____ DATE: _____

Lease in Escrow?
 KGS?
 Auto Escalates?
 Auto Renew?

Of Interest?
Operating Rights?
Operator
Bond Filed?

FOR MMS USE ONLY

BILLEE NUMBER	FOREST REFUGE
OCS SECTION CODE	

MAINTENANCE FEE PAYMENT WAIVER CERTIFICATION

This small miner waiver is filed to hold the claims/sites listed below for the assessment year beginning at noon on the first September 1 following the official filing of this form with BLM.

The undersigned owner(s) of the mining claims/sites listed below hereby certify under penalty of 18 U.S.C. 1001 and 43 U.S.C. 1212 that:

I/We control, or will control, ten or fewer mining claims/sites located and maintained on Federal land in the United States of America on the August 31 that is one day before the beginning of the assessment year indicated in line one above.

I/We have/will performed/perform assessment work upon the claims listed below for the current assessment year as of the August 31 indicated in line three above. This work meets the requirements of the General Mining Law of 1872, *as amended*; the Act of August 10, 1993; and the regulations at 43 CFR 3833 and 3850. Such work will be described on our affidavit of labor.

137407
293158

The mining claims and sites for which the above waiver from payment of the maintenance fees is made are:

	CLAIM NAME	BLM RECORDATION SERIAL NUMBER
1.	TINT # 1	AMC 293158 PL
2.	TINT # 2	AMC 137407 PL
3.		
4.		
5.		
6.		
7.		
8.		
9.		
10.		

RECEIVED
 BLM AZ STATE OFFICE
 AUG 15 1994
 9:00 A.M.
 PHOENIX, ARIZONA

All owner(s) of the above mining claims and sites are filing for this waiver.

I/We understand and acknowledge that pursuant to 43 U.S.C. 1212 and 18 U.S.C. 1001, the filing of a false, fictitious, or fraudulent document with the Bureau of Land Management may result in a fine of up to \$10,000, a prison term not to exceed five years, or both.

Thomas E. Tierney (Owner's Name - Please Print) Thomas E. Tierney (Owner's Signature)
P.O. Box 1415 (Street or P.O. Box) Sierra Vista AZ 85636 (City) (State) (Zip Code)

_____ (Owner's Name - Please Print) _____ (Owner's Signature)
 _____ (Street or P.O. Box) _____ (City) (State) (Zip Code)

ENTERED IN COMPUTER
9-13-94

_____ (Owner's Name - Please Print) _____ (Owner's Signature)
 _____ (Street or P.O. Box) _____ (City) (State) (Zip Code)

_____ (Owner's Name - Please Print) _____ (Owner's Signature)
 _____ (Street or P.O. Box) _____ (City) (State) (Zip Code)

MAINTENANCE FEE PAYMENT WAIVER CERTIFICATION

This small miner waiver is filed to hold the claims/sites listed below for the assessment year beginning at noon on the first September 1 following the official filing of this form with BLM.

The undersigned owner(s) of the mining claims/sites listed below hereby certify under penalty of 18 U.S.C. 1001 and 43 U.S.C. 1212 that:

I/We control, or will control, ten or fewer mining claims/sites located and maintained on Federal land in the United States of America on the August 31 that is one day before the beginning of the assessment year indicated in line one above.

I/We have/will performed/perform assessment work upon the claims listed below for the current assessment year as of the August 31 indicated in line three above. This work meets the requirements of the General Mining Law of 1872, *as amended*; the Act of August 10, 1993; and the regulations at 43 CFR 3833 and 3850. Such work will be described on our affidavit of labor.

The mining claims and sites for which the above waiver from payment of the maintenance fees is made are:

CLAIM NAME	BLM RECORDATION SERIAL NUMBER
1.	
2.	
3.	
4.	
5.	
6.	
7.	
8.	
9.	
10.	

All owner(s) of the above mining claims and sites are filing for this waiver.

I/We understand and acknowledge that pursuant to 43 U.S.C. 1212 and 18 U.S.C. 1001, the filing of a false, fictitious, or fraudulent document with the Bureau of Land Management may result in a fine of up to \$10,000, a prison term not to exceed five years, or both.

_____ (Owner's Name - Please Print)	_____ (Owner's Signature)
_____ (Street or P.O. Box)	_____ (City) (State) (Zip Code)

_____ (Owner's Name - Please Print)	_____ (Owner's Signature)
_____ (Street or P.O. Box)	_____ (City) (State) (Zip Code)

_____ (Owner's Name - Please Print)	_____ (Owner's Signature)
_____ (Street or P.O. Box)	_____ (City) (State) (Zip Code)

_____ (Owner's Name - Please Print)	_____ (Owner's Signature)
_____ (Street or P.O. Box)	_____ (City) (State) (Zip Code)

(Continued on reverse)

293158

137407

302607

Sr

Bureau of Land Management
P. O. Box 16563
Phoenix
Arizona 85011

BLM

Inclosed is a check for \$1000.00 to cover the fee's for assessment years 1993 and 1994 for the following claims:

Claim Name : T'n T # 1 ✓
AMC # : 293158 ✓
Owner : Thomas E. Tierney

Claim Name : T'n T # 2 ✓
AMC # : 137407 ✓
Owner : Thomas E. Tierney

Claim Name : Big Four # 1
AMC # : 302602
Owner : Thomas E. Tierney, Patrick K. Tierney, and Thais E. Tierney

Claim Name : Big Four # 2
AMC # : 302603
Owner : Thomas E. Tierney, Patrick K. Tierney, and Thais E. Tierney

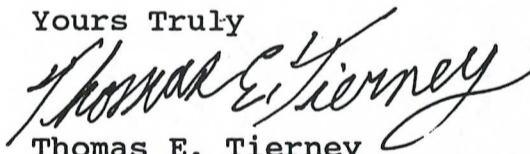
Claim Name : Big Four # 3
AMC # : 302604
Owner : Thomas E. Tierney, Patrick K. Tierney, and Thais E. Tierney

9:00 A.M.
PHOENIX, ARIZONA

AUG 25 '93

RECEIVED
BLM, AZ STATE OFFICE

Yours Truly




Thomas E. Tierney
P.O.Box 1415
Sierra Vista
Arizona
85636

93 + 94 Rental
ENTERED IN COMPUTER

9-24-93 Sr

A ok
R ok
11-24-93 5



Form 370-41
(March 1984)

UNITED STATES
DEPARTMENT OF THE INTERIOR
BUREAU OF LAND MANAGEMENT

RECEIPT AND ACCOUNTING ADVICE

NO. 2044611 04

Subject: CLAIM RENTAL FEE 1993 & 1994 (S) 2 122 13 08/25/93 1,000.00

Applicant:
THOMAS E. TIERNEY
BOX 1415
SIERRA VISTA AZ 85636

Remitter: SAME CK. 4656
378-3294

Assignor:

LEASE MANAGEMENT DATA										<input type="checkbox"/> NEW	<input type="checkbox"/> UPDATE	<input type="checkbox"/> PAYMENT
ORIGINAL SERIAL NO.	ASG.	TYPE	ST.	CTY.	FUND SYMBOL				ACRES/UNITS	RATE		
AMC 293158, ET AL.												
AMOUNT	ANV. DATE	EXP. DATE	BILL CYC.	S/C	DISTRICT	NEXT BILL	MISC. DATA	U of M	ACTUAL UNITS			
ASSIGNMENT SERIAL NO.	ASG.	TYPE	ST.	CTY.	FUND SYMBOL				ACRES/UNITS	RATE		
AMOUNT	ANV. DATE	EXP. DATE	BILL CYC.	S/C	DISTRICT	NEXT BILL	MISC. DATA	U of M	ACTUAL UNITS			

APPLY REMITTANCE			
ACTION	FUND SYMBOL	CTY.	AMOUNT
FILING FEE			
RENTAL			
UNEARNED			
REFUND			
TOTAL			
AMOUNT DUE			

Remarks:

BY:

DATE:

- Lease in Escrow?
- KGS?
- Auto Escalates?
- Auto Renew?

- Of Interest?
- Operating Rights?
- Operator
- Bond Filed?

FOR MMS USE ONLY

BILLEE NUMBER	FOREST REFUGE
OCS SECTION CODE	

CASE FOLDER COPY

1/20

NOV 25 1992
10AM 500+
2

AZ-3850-1 (August 1989)
OMB No. 1004-0114
Expires: May 31, 1991

T.E. TIERNEY
P.O. Box 1415
Sierra Vista Az 85635

137407
293158
JR
M

United States Department of the Interior Bureau of Land Management
**AFFIDAVIT OF PERFORMANCE OF ANNUAL WORK
AND/OR NOTICE OF INTENTION TO HOLD**
(ALL CLAIMS LISTED ON A SINGLE AFFIDAVIT MUST BE CONTIGUOUS)

Evidence of Annual Assessment Work or a Notice of Intention to Hold must be filed each calendar year following the calendar year in which the claim/site was located.

FOR AN AFFIDAVIT OF LABOR, FILL IN ALL ITEMS EXCEPT ITEM 5. FOR A NOTICE OF INTENTION TO HOLD, FILL IN ONLY ITEMS 1 THROUGH 5 AND ITEM 10. NOTICES OF INTENTION TO HOLD FOR MILL SITES OR TUNNEL SITES DO NOT NEED TO BE COUNTY RECORDED OR NOTARIZED. FOR MINING CLAIMS THE FORM FILED WITH BLM MUST BE IDENTICAL TO THE ONE THAT WAS OR WILL BE FILED WITH THE COUNTY. FILE ON OR BEFORE DECEMBER 30th (NOT THE 31st). WHEN FILING, BLM REQUIRES A \$5.00 NONREFUNDABLE SERVICE CHARGE FOR EACH MINING CLAIM, MILL SITE OR TUNNEL SITE.

1. State of Arizona, County of Cochise ss:
2. I, (Name) Thomas E. Tierney
3. Reside at (Address) 5565 Calle Mano
City Sierra Vista, County Cochise, State AZ, Zip 85635

being duly sworn, deposes and says that he/she is a citizen of the United States, more than eighteen years of age, that all of the facts set forth in this affidavit/notice, subject to the provisions and penalties of 18 USC 1001 pertaining to the filing of false, fictitious, or fraudulent statements with the United States, are true and correct according to the best of my knowledge, information and belief.

4. Owner's Name and Address (if not shown above) CHECK HERE IF THIS IS A CHANGE OF ADDRESS
Thomas E. Tierney
P.O. Box 1415
Sierra Vista Az 85636

5. NOTE, THIS ITEM SHOULD ONLY BE FILLED IN IF THIS IS A NOTICE OF INTENTION TO HOLD. NOTICES OF INTENTION TO HOLD ARE FOR MILL SITES AND TUNNEL SITES OR FOR MINING CLAIMS WHEN ASSESSMENT WORK HAS NOT BEEN DONE, REGARDLESS OF WHETHER THE ANNUAL ASSESSMENT HAS BEEN SUSPENDED, DEFERRED, OR NOT YET ACCRUED. THE FILING OF A NOTICE OF INTENTION TO HOLD SHALL NOT RELIEVE THE OWNER OF COMPLYING WITH FEDERAL AND STATE LAWS PERTAINING TO THE PERFORMANCE OF ANNUAL ASSESSMENT WORK.

I intend to hold the claim(s)/site(s) listed on the reverse side of this document for the calendar year 19 _____.

6. That I am personally acquainted with the mining claim(s). The work and improvements were made by and at the expense of the owner(s) of said claim(s). Said contiguous group of claims listed on the reverse side of this document are situated in the Hartford Mining District, Cochise County, Arizona, the location of which is recorded in the office of the County Recorder of said County in: Book(s) Fee # 900406274 Fee # 900406273

Page(s) _____
Notice of location is posted in Section(s) 146
Township(s) 24S + 24S, Range(s) 20E & 21E, GSR Meridian

7. That between the dates starting at 12 o'clock noon on September 1, 1991 and ending at 12 o'clock noon on September 1, 1992 at least \$ 100.00 dollars worth of work and improvements were done and performed upon said claim(s) or upon one or more of a contiguous group of claims for the benefit of all, or wholly or partly outside of a contiguous group of claims for the benefit of all, not including the location work.

8. That the following persons were employed to perform the work and improvements described herein: Thomas E. Tierney and David Burney

9. That the work and improvements performed were: Streambed and bank excavation, screening, sluicing and panning of concentrates for placer gold.

10. Dated 11-19-92, Signature Thomas E. Tierney
SUBSCRIBED AND SWORN TO before me, a Notary Public, this 19 day of November, 19 92
by THOMAS E. Tierney MY COMMISSION Expires Jan 19, Notary Public, Scott M. Sigona

This form is for the purpose of complying with the laws of the United States and the State of Arizona pertaining to assessment work and/or a notice of intention to hold 30 USC 28, 43 CFR 3833.2, ARS 27-208. Subject to Paperwork Reduction Act and Privacy Act statements available at the BLM AZ State Office. The form is not copyrighted. It may be reproduced without restriction.

921128196

CHRISTINE RHODES
COCHISE COUNTY RECORDER
P.O. BOX 184
BISBEE, ARIZONA 85603

DATE 92/11/25 TIME 15:52:58

RECEIPT FOR RECORDING FEES PAID

ON FEE # 921128196 RECORDED 11/25/92
AT 10 O'CLOCK BY TWS ON TERM T304

RECEIVED FROM TIERNEY, T E

AMOUNT DUE 14.00
TENDERED 14.00
=====

THANK YOU.

BALANCE DUE 0.00

RECEIVED
BLM AZ STATE OFFICE
Dec 17 1992
9:00 A.M.
PHOENIX, ARIZONA

17
29

NAME (FOR CLAIM / SITE GROUPS)

SERIAL NUMBERS:

_____ A MC _____ Through A MC _____
 _____ A MC _____ Through A MC _____
 _____ A MC _____ Through A MC _____

OR LISTED INDIVIDUALLY AS FOLLOWS:

CLAIM / SITE NAME	SERIAL NUMBER	CLAIM / SITE NAME	SERIAL NUMBER
1. TNT#1 ✓	A MC 293158 ✓	31.	A MC
2. TNT#2 ✓	A MC 137407 ✓	32.	A MC
3.	A MC	33.	A MC
4.	A MC	34.	A MC
5.	A MC	35.	A MC
6.	A MC	36.	A MC
7.	A MC	37.	A MC
8.	A MC	38.	A MC
9.	A MC	39.	A MC
10.	A MC	40.	A MC
11.	A MC	41.	A MC
12.	A MC	42.	A MC
13.	A MC	43.	A MC
14.	A MC	44.	A MC
15.	A MC	45.	A MC
16.	A MC	46.	A MC
17.	A MC	47.	A MC
18.	A MC	48.	A MC
19.	A MC	49.	A MC
20.	A MC	50.	A MC
21.	A MC	51.	A MC
22.	A MC	52.	A MC
23.	A MC	53.	A MC
24.	A MC	54.	
25.	A MC	55.	
26.	A MC	56.	
27.	A MC	57.	
28.	A MC	58.	
29.	A MC	59.	
30.	A MC	60.	



FEE # 921128196
 OFFICIAL RECORDS
 COCHISE COUNTY
 DATE 11/25/92 HOUR 10

REQUEST OF
 TIERNEY, T E
 CHRISTINE RHODES-RECORDER
 FEE : 14.00 PAGES : 2

FILE WITH: Bureau of Land Management, 3707 North 7th Street, P.O. Box 16563, Phoenix, Arizona 85011

921128196

NOV 29 1992

293158
137407
302602
TD

United States Department of the Interior Bureau of Land Management
**AFFIDAVIT OF PERFORMANCE OF ANNUAL WORK
AND/OR NOTICE OF INTENTION TO HOLD**
(ALL CLAIMS LISTED ON A SINGLE AFFIDAVIT MUST BE CONTIGUOUS)

Evidence of Annual Assessment Work or a Notice of Intention to Hold must be filed each calendar year following the calendar year in which the claim/site was located.

FOR AN AFFIDAVIT OF LABOR, FILL IN ALL ITEMS EXCEPT ITEM 5. FOR A NOTICE OF INTENTION TO HOLD, FILL IN ONLY ITEMS 1 THROUGH 5 AND ITEM 10. NOTICES OF INTENTION TO HOLD FOR MILL SITES OR TUNNEL SITES DO NOT NEED TO BE COUNTY RECORDED OR NOTARIZED. FOR MINING CLAIMS THE FORM FILED WITH BLM MUST BE IDENTICAL TO THE ONE THAT WAS OR WILL BE FILED WITH THE COUNTY. FILE ON OR BEFORE DECEMBER 30th (NOT THE 31st). WHEN FILING, BLM REQUIRES A \$5.00 NONREFUNDABLE SERVICE CHARGE FOR EACH MINING CLAIM, MILL SITE OR TUNNEL SITE.

1. State of Arizona, County of COCHISE ss:
2. I, (Name) THOMAS TIERNEY
3. Reside at (Address) 5565 CALLE MAND
City SIERRA VISTA, County COCHISE, State AZ., Zip 85635

being duly sworn, deposes and says that he/she is a citizen of the United States, more than eighteen years of age, that all of the facts set forth in this affidavit/notice, subject to the provisions and penalties of 18 USC 1001 pertaining to the filing of false, fictitious, or fraudulent statements with the United States, are true and correct according to the best of my knowledge, information and belief.

4. Owner's Name and Address (if not shown above) CHECK HERE IF THIS IS A CHANGE OF ADDRESS
THOMAS E. TIERNEY
P.O. Box 1415
SIERRA VISTA, ARIZONA 85636

5. NOTE, THIS ITEM SHOULD ONLY BE FILLED IN IF THIS IS A NOTICE OF INTENTION TO HOLD. NOTICES OF INTENTION TO HOLD ARE FOR MILL SITES AND TUNNEL SITES OR FOR MINING CLAIMS WHEN ASSESSMENT WORK HAS NOT BEEN DONE, REGARDLESS OF WHETHER THE ANNUAL ASSESSMENT HAS BEEN SUSPENDED, DEFERRED, OR NOT YET ACCRUED. THE FILING OF A NOTICE OF INTENTION TO HOLD SHALL NOT RELIEVE THE OWNER OF COMPLYING WITH FEDERAL AND STATE LAWS PERTAINING TO THE PERFORMANCE OF ANNUAL ASSESSMENT WORK.

I intend to hold the claim(s)/site(s) listed on the reverse side of this document for the calendar year 19_____.

6. That I am personally acquainted with the mining claim(s). The work and improvements were made by and at the expense of the owner(s) of said claim(s). Said contiguous group of claims listed on the reverse side of this document are situated in the HARTFORD Mining District, COCHISE County, Arizona, the location of which is recorded in the office of the County Recorder of said County in: Book(s) FEE # 900406274 & FEE # 900406273 Page(s) _____

Notice of location is posted in Section(s) 1 & 6
Township(s) 24S & 24S, Range(s) 20E & 21E, GSR Meridian _____


7. That between the dates starting at 12 o'clock noon on September 1, 1990 and ending at 12 o'clock noon on September 1, 1991 at least \$ 100.00 dollars worth of work and improvements were done and performed upon said claim(s) or upon one or more of a contiguous group of claims for the benefit of all, or wholly or partly outside of a contiguous group of claims for the benefit of all, not including the location work.

8. That the following persons were employed to perform the work and improvements described herein: THOMAS E. TIERNEY

9. That the work and improvements performed were: CORNER MARKERS CHECKED FOR ACCURACY;
STREAM BED AND BANKS SAMPLED FOR PAPER GOLD

10. Dated 8-27-91, Signature Thomas E. Tierney
SUBSCRIBED AND SWORN TO before me, a Notary Public, this 27 day of August, 1991
by _____ MY COMMISSION EXPIRES Jan. 11, 1994, Notary Public [Signature]

This form is for the purpose of complying with the laws of the United States and the State of Arizona pertaining to assessment work and/or a notice of intention to hold 30 USC 28, 43 CFR 3833.2, ARS 27-208. Subject to Paperwork Reduction Act and Privacy Act statements available at the BLM State Office. The form is not copyrighted. It may be reproduced without restriction.



910817068



FEE # 910817068
OFFICIAL RECORDS
COCHISE COUNTY
DATE 08/28/91 HOUR 2

REQUEST OF
TIERNEY, THOMAS
CHRISTINE RHODES-RECORDER
FEE : 15.00 PAGES : 3

RECEIVED
BLM AZ STATE OFFICE
DEC 9 '91
9:00 A.M.
PHOENIX, ARIZONA

NAME (FOR CLAIM / SITE GROUPS)

SERIAL NUMBERS:

A MC _____ Through A MC _____
 A MC _____ Through A MC _____
 A MC _____ Through A MC _____

OR LISTED INDIVIDUALLY AS FOLLOWS:

CLAIM/SITE NAME	SERIAL NUMBER	CLAIM/SITE NAME	SERIAL NUMBER
1. <u>BIG FOUR #1</u>	A MC 302602		A MC
2. <u>BIG FOUR #2</u>	A MC 302603		A MC
3. <u>BIG FOUR #3</u>	A MC 302604		A MC
4.	A MC		A MC
5.	A MC		A MC
6.	A MC		A MC
7.	A MC		A MC
8.	A MC		A MC
9.	A MC		A MC
10.	A MC		A MC
11.	A MC		A MC
12.	A MC		A MC
13.	A MC		A MC
14.	A MC		A MC
15.	A MC		A MC
16.	A MC		A MC
17.	A MC		A MC
18.	A MC		A MC
19.	A MC		A MC
20.	A MC		A MC
21.	A MC		A MC
22.	A MC		A MC
23.	A MC		A MC
24.	A MC		A MC
25.	A MC		A MC
26.	A MC		A MC
27.	A MC		A MC
28.	A MC		A MC
29.	A MC		A MC
30.	A MC		A MC

FILE WITH: Bureau of Land Management, 3707 North 7th Street, P.O. Box 16563, Phoenix, Arizona 85011

910817069

United States Department of the Interior Bureau of Land Management
**AFFIDAVIT OF PERFORMANCE OF ANNUAL WORK
AND/OR NOTICE OF INTENTION TO HOLD**
(ALL CLAIMS LISTED ON A SINGLE AFFIDAVIT MUST BE CONTIGUOUS)

Evidence of Annual Assessment Work or a Notice of Intention to Hold must be filed each calendar year following the calendar year in which the claim/site was located.

FOR AN AFFIDAVIT OF LABOR, FILL IN ALL ITEMS EXCEPT ITEM 5. FOR A NOTICE OF INTENTION TO HOLD, FILL IN ONLY ITEMS 1 THROUGH 5 AND ITEM 10. NOTICES OF INTENTION TO HOLD FOR MILL SITES OR TUNNEL SITES DO NOT NEED TO BE COUNTY RECORDED OR NOTARIZED. FOR MINING CLAIMS THE FORM FILED WITH BLM MUST BE IDENTICAL TO THE ONE THAT WAS OR WILL BE FILED WITH THE COUNTY. FILE ON OR BEFORE DECEMBER 30th (NOT THE 31st). WHEN FILING, BLM REQUIRES A \$5.00 NONREFUNDABLE SERVICE CHARGE FOR EACH MINING CLAIM, MILL SITE OR TUNNEL SITE.

1. State of Arizona, County of COCHISE ss:
2. I, (Name) THOMAS E. TIERNEY
3. Reside at (Address) 5565 CALLE MANO
City SIERRA VISTA, County COCHISE, State AZ, Zip 85635

being duly sworn, deposes and says that he/she is a citizen of the United States, more than eighteen years of age, that all of the facts set forth in this affidavit/notice, subject to the provisions and penalties of 18 USC 1001 pertaining to the filing of false, fictitious, or fraudulent statements with the United States, are true and correct according to the best of my knowledge, information and belief.

4. Owner's Name and Address (if not shown above) CHECK HERE IF THIS IS A CHANGE OF ADDRESS
THOMAS E. TIERNEY
P.O. Box 1415
SIERRA VISTA, AZ 85636

5. NOTE, THIS ITEM SHOULD ONLY BE FILLED IN IF THIS IS A NOTICE OF INTENTION TO HOLD. NOTICES OF INTENTION TO HOLD ARE FOR MILL SITES AND TUNNEL SITES OR FOR MINING CLAIMS WHEN ASSESSMENT WORK HAS NOT BEEN DONE, REGARDLESS OF WHETHER THE ANNUAL ASSESSMENT HAS BEEN SUSPENDED, DEFERRED, OR NOT YET ACCRUED. THE FILING OF A NOTICE OF INTENTION TO HOLD SHALL NOT RELIEVE THE OWNER OF COMPLYING WITH FEDERAL AND STATE LAWS PERTAINING TO THE PERFORMANCE OF ANNUAL ASSESSMENT WORK.

I intend to hold the claim(s)/site(s) listed on the reverse side of this document for the calendar year 1990.

6. That I am personally acquainted with the mining claim(s). The work and improvements were made by and at the expense of the owner(s) of said claim(s). Said contiguous group of claims listed on the reverse side of this document are situated in the HARTFORD Mining District, COCHISE County, Arizona, the location of which is recorded in the office of the County Recorder of said County in: Book(s) FEE # 900 30 4602, FEE # 900 304663 & FEE # 900 3046
Page(s) _____

Notice of location is posted in Section(s) _____
Township(s) 23S, Range(s) 20E, GSR Meridian _____


7. That between the dates starting at 12 o'clock noon on September 1, 1990 and ending at 12 o'clock noon on September 1, 1991 at least \$ 100.00 dollars worth of work and improvements were done and performed upon said claim(s) or upon one or more of a contiguous group of claims for the benefit of all, or wholly or partly outside of a contiguous group of claims for the benefit of all, not including the location work.

8. That the following persons were employed to perform the work and improvements described herein: THOMAS E. TIERNEY

9. That the work and improvements performed were: STREAM BED AND BANK SAMPLES WERE
MARKED FOR PLACER GOLD. CORNER MARKERS CHECKED FOR ACCURACY.

10. Dated 8-27-91, Signature THOMAS E. TIERNEY
SUBSCRIBED AND SWORN TO before me, a Notary Public, this 27 day of August, 1991
by _____ MY COMMISSION EXPIRES _____, Notary Public, PHOENIX, ARIZONA

This form is for the purpose of complying with the laws of the United States and the State of Arizona pertaining to assessment work and/or a notice of intention to hold 30 USC 28, 43 CFR 3833.2, ARS 27-208. Subject to Paperwork Reduction Act and Privacy Act statements available at the BLM AZ State Office. The form is not copyrighted. It may be reproduced without restriction.



910817069



FEE # 910817069
OFFICIAL RECORDS
COCHISE COUNTY
DATE HOUR
08/28/91 2

REQUEST OF
TIERNEY, THOMAS
CHRISTINE RHODES-RECORDER
FEE : 15.00 PAGES : 3

RECEIVED
BLM AZ STATE OFFICE
DEC 9 '91
9:00 AM
PHOENIX, ARIZONA

910817069

UNITED STATES
DEPARTMENT OF THE INTERIOR
BUREAU OF LAND MANAGEMENT

RECEIPT AND ACCOUNTING ADVICE

NO. 1717972 ⁰⁴

RS/AZ 12/11/91

Subject: AFFIDAVITS OF ASSESSMENT WORK (5) ✓ 2 9 12 25.00

Applicant:
THOMAS TIERNEY
P.O. BOX 1415
SIERRA VISTA, AZ 85636

SAME - CHECK #3828
Remitter: 378-3294

OK ep

Assignor:

LEASE MANAGEMENT DATA										
<input type="checkbox"/> NEW <input type="checkbox"/> UPDATE <input type="checkbox"/> PAYMENT										
ORIGINAL SERIAL NO.	ASG.	TYPE	ST.	CTY.	FUND SYMBOL			ACRES/UNITS	RATE	
AMC 293158, ET AL										
AMOUNT	ANV. DATE	EXP. DATE	BILL CYC.	S/C	DISTRICT	NEXT BILL	MISC. DATA	U of M	ACTUAL UNITS	
ASSIGNMENT SERIAL NO.	ASG.	TYPE	ST.	CTY.	FUND SYMBOL			ACRES/UNITS	RATE	
AMOUNT	ANV. DATE	EXP. DATE	BILL CYC.	S/C	DISTRICT	NEXT BILL	MISC. DATA	U of M	ACTUAL UNITS	

APPLY REMITTANCE

ACTION	FUND SYMBOL	CTY.	AMOUNT
FILING FEE			
RENTAL			
UNEARNED			
REFUND			
TOTAL			
AMOUNT DUE			

Remarks:

*Att
BES*

BY:

DATE:

<input type="checkbox"/> Lease in Escrow?	Of Interest?
<input type="checkbox"/> KGS?	Operating Rights?
<input type="checkbox"/> Auto Escalates?	Operator
<input type="checkbox"/> Auto Renew?	Bond Filed?

FOR MMS USE ONLY

BILLEE	FOREST REFUGE
NUMBER	
OCS SECTION	
CODE	

CASE FOLDER COPY

NAME (FOR CLAIM / SITE GROUPS)

SERIAL NUMBERS:

_____ A MC _____ Through A MC _____
_____ A MC _____ Through A MC _____
_____ A MC _____ Through A MC _____

OR LISTED INDIVIDUALLY AS FOLLOWS:

CLAIM/SITE NAME	SERIAL NUMBER	CLAIM/SITE NAME	SERIAL NUMBER
1. TNT#1	A MC 293158	31.	A MC
2. TNT#2	A MC 137407	32.	A MC
3.	A MC	33.	A MC
4.	A MC	34.	A MC
5.	A MC	35.	A MC
6.	A MC	36.	A MC
7.	A MC	37.	A MC
8.	A MC	38.	A MC
9.	A MC	39.	A MC
10.	A MC	40.	A MC
11.	A MC	41.	A MC
12.	A MC	42.	A MC
13.	A MC	43.	A MC
14.	A MC	44.	A MC
15.	A MC	45.	A MC
16.	A MC	46.	A MC
17.	A MC	47.	A MC
18.	A MC	48.	A MC
19.	A MC	49.	A MC
20.	A MC	50.	A MC
21.	A MC	51.	A MC
22.	A MC	52.	A MC
23.	A MC	53.	A MC
24.	A MC	54.	A MC
25.	A MC	55.	A MC
26.	A MC	56.	A MC
27.	A MC	57.	A MC
28.	A MC	58.	A MC
29.	A MC	59.	A MC
30.	A MC	60.	A MC

FILE WITH: Bureau of Land Management, 3707 North 7th Street, P.O. Box 16563, Phoenix, Arizona 85011

910817063

AUG 21 1990
7:45 A.M.
PHOENIX, ARIZONA

293158
137407

United States Department of the Interior Bureau of Land Management
**AFFIDAVIT OF PERFORMANCE OF ANNUAL WORK
AND/OR NOTICE OF INTENTION TO HOLD**
(ALL CLAIMS LISTED ON A SINGLE AFFIDAVIT MUST BE CONTIGUOUS)

Jr
ly

Evidence of Annual Assessment Work or a Notice of Intention to Hold must be filed each calendar year following the calendar year in which the claim/site was located.

FOR AN AFFIDAVIT OF LABOR, FILL IN ALL ITEMS EXCEPT ITEM 5. FOR A NOTICE OF INTENTION TO HOLD, FILL IN ONLY ITEMS 1 THROUGH 5 AND ITEM 10. NOTICES OF INTENTION TO HOLD FOR MILL SITES OR TUNNEL SITES DO NOT NEED TO BE COUNTY RECORDED OR NOTARIZED. FOR MINING CLAIMS THE FORM FILED WITH BLM MUST BE IDENTICAL TO THE ONE THAT WAS OR WILL BE FILED WITH THE COUNTY. FILE ON OR BEFORE DECEMBER 30th (NOT THE 31st). WHEN FILING, BLM REQUIRES A \$5.00 NONREFUNDABLE SERVICE CHARGE FOR EACH MINING CLAIM, MILL SITE OR TUNNEL SITE.

1. State of Arizona, County of Cochise ss:
2. I, (Name) Thomas E. Tierney
3. Reside at (Address) 5565 Calle Marro
City Sierra Vista, County Cochise, State AZ, Zip 85635

being duly sworn, deposes and says that he/she is a citizen of the United States, more than eighteen years of age, that all of the facts set forth in this affidavit/notice, subject to the provisions and penalties of 18 USC 1001 pertaining to the filing of false, fictitious, or fraudulent statements with the United States, are true and correct according to the best of my knowledge, information and belief.

4. Owner's Name and Address (if not shown above) CHECK HERE IF THIS IS A CHANGE OF ADDRESS
Thomas E. Tierney
P.O. Box 1415
Sierra Vista AZ, 85636

5. NOTE, THIS ITEM SHOULD ONLY BE FILLED IN IF THIS IS A NOTICE OF INTENTION TO HOLD. NOTICES OF INTENTION TO HOLD ARE FOR MILL SITES AND TUNNEL SITES OR FOR MINING CLAIMS WHEN ASSESSMENT WORK HAS NOT BEEN DONE, REGARDLESS OF WHETHER THE ANNUAL ASSESSMENT HAS BEEN SUSPENDED, DEFERRED, OR NOT YET ACCRUED. THE FILING OF A NOTICE OF INTENTION TO HOLD SHALL NOT RELIEVE THE OWNER OF COMPLYING WITH FEDERAL AND STATE LAWS PERTAINING TO THE PERFORMANCE OF ANNUAL ASSESSMENT WORK.

I intend to hold the claim(s)/site(s) listed on the reverse side of this document for the calendar year 1990.


6. That I am personally acquainted with the mining claim(s). The work and improvements were made by and at the expense of the owner(s) of said claim(s). Said contiguous group of claims listed on the reverse side of this document are situated in the Hanford Mining District, Cochise County, Arizona, the location of which is recorded in the office of the County Recorder of said County in: Book(s) Fee # 900406279 & Fee # 900406273 Page(s) 1 & 6

Notice of location is posted in Section(s) 1 & 6
Township(s) 24S, 24S, Range(s) 20E, 21E, GSR Meridian

7. That between the dates starting at 12 o'clock noon on September 1, 1989 and ending at 12 o'clock noon on September 1, 1990 at least \$ 100.00 dollars worth of work and improvements were done and performed upon said claim(s) or upon one or more of a contiguous group of claims for the benefit of all, or wholly or partly outside of a contiguous group of claims for the benefit of all, not including the location work.

8. That the following persons were employed to perform the work and improvements described herein: Don R. Teel and Thomas E. Tierney

9. That the work and improvements performed were: Streambed and bank excavation, screening and panning of concentrates.



10. Dated Aug 21 - 90, Signature Thomas E. Tierney
SUBSCRIBED AND SWORN TO before me, a Notary Public, this 31st day of July, 1990
by THOMAS E. TIERNEY MY COMMISSION EXPIRES 9-29-91, Notary Public Dorothy O'Brien

This form is for the purpose of complying with the laws of the United States and the State of Arizona pertaining to assessment work and/or a notice of intention to hold. 30 USC 28, 43 CFR 3833.2, ARS 27-208. Subject to Paperwork Reduction Act and Privacy Act statements available at the BLM AZ State Office. The form is not copyrighted. It may be reproduced without restriction.

UNITED STATES
DEPARTMENT OF THE INTERIOR
BUREAU OF LAND MANAGEMENT

RECEIPT AND ACCOUNTING ADVICE

No. 1641947

SM/AZ

09/14/90

Subject:

MONEY REQUESTED

2 15 12

OK
25.00

Applicant:

AFFIDAVITS OF ASSESSMENT WORK (5)

THOMAS E. TIERNEY
P. O. BOX 1415
SIERRA VISTA, AZ 85636

Remitter: GAME - CK #321B
378-3294

Assignor:

LEASE MANAGEMENT DATA NEW UPDATE PAYMENT

ORIGINAL SERIAL NO.	ASG.	TYPE	ST.	CTY.	FUND SYMBOL	ACRES/UNITS	RATE
AMC 302602-4, 293158, 137407							

AMOUNT	ANV. DATE	EXP. DATE	BILL CYC.	S/C	DISTRICT	NEXT BILL	MISC. DATA	U of M	ACTUAL UNITS

ASSIGNMENT SERIAL NO.	ASG.	TYPE	ST.	CTY.	FUND SYMBOL	ACRES/UNITS	RATE

AMOUNT	ANV. DATE	EXP. DATE	BILL CYC.	S/C	DISTRICT	NEXT BILL	MISC. DATA	U of M	ACTUAL UNITS

APPLY REMITTANCE

ACTION	FUND SYMBOL	CTY.	AMOUNT
FILING FEE			
RENTAL			
UNEARNED			
REFUND			
TOTAL			
AMOUNT DUE			

Remarks:

ack
TR

BY:

DATE:

- Lease in Escrow?
- KGS?
- Auto Escalates?
- Auto Renew?

- Of Interest?
- Operating Rights?
- Operator
- Bond Filed?

FOR MMS USE ONLY

BILLEE	FOREST REFUGE
NUMBER	
OCS SECTION	
CODE	



United States Department of the Interior

BUREAU OF LAND MANAGEMENT
ARIZONA STATE OFFICE
3707 N. 7TH STREET
P.O. BOX 16563
PHOENIX, ARIZONA 85011
(602) 640-5550



IN REPLY REFER TO:

A MC 302602
90-POL-247
(922 -SR)

778

CERTIFIED MAIL- RETURN RECEIPT REQUESTED

September 5, 1990

Thomas E. Tierney
P.O. Box 1415
Sierra Vista, Arizona 85636

NOTICE

The Bureau of Land Management, Arizona State Office, timely received the following document(s) covering 5 Mining Claims, Mill or Tunnel Sites:

- X : Proof of Labor
- : Notice of Intention to Hold
- : Amendment(s)
- : Transfer of Interest.

Effective January 3, 1989, new regulations were implemented (copy enclosed) which require a \$5.00 service charge for each claim or site to accompany any of the above-listed filings. Before we can accept and process your filing we must receive your remittance in the amount \$ 25.00.

This amount must be received within 30 days of the date of receipt of this decision. Failure to remit this service charge shall cause the filing to be rejected and returned.

Please return the enclosed sheet with your remittance so that we can trace your filing.

You will receive a receipt for your remittance.

Alan Rabinoff

Alan Rabinoff
Chief, Branch of
Mining Law Administration

Enclosures

PLEASE RETURN THIS SHEET WITH YOUR REMITTANCE TO THE D.O.I., Bureau of Land Management, P.O. Box 16563, Phoenix, Arizona 85011.

NAME: Thomas E. Tierney

SERIAL NUMBER I.D.: A MC 302602-4; 293158; 137407

TYPE OF FILING: 90-POL- 247

DATE FILED: August 31, 1990

AMOUNT DUE: \$ 25.00

FOR OFFICE USE ONLY

90-

Disposition
3460M

— SENDER: Complete items 1 and 2 when additional services are desired, and complete items 3 and 4.

Put your address in the "RETURN TO" Space on the reverse side. Failure to do this will prevent this card from being returned to you. The return receipt fee will provide you the name of the person delivered to and the date of delivery. For additional fees the following services are available. Consult postmaster for fees and check box(es) for additional service(s) requested.

1. Show to whom delivered, date, and addressee's address (Extra charge) 2. Restricted Delivery (Extra charge)

3. Article Addressed to:
Thomas E. Tierney
P.O. Box 1415
Sierra Vista, AZ 85636
A MC 302602 (922-SR) 90-POL-247

4. Article Number

764383

Type of Service:

- Registered Insured
 Certified COD
 Express Mail Return Receipt for Merchandise

Always obtain signature of addressee or agent and DATE DELIVERED.

5. Signature — Addressee

X

6. Signature — Agent

X

7. Date of Delivery

9/12/90

8. Addressee's Address (ONLY if registered and fee paid)

RECEIVED
P.M. AZ STATE OFFICE

SEP 12 1990

7:45 A.M.

PS Form 3811, Apr. 1989

DOMESTIC RETURN RECEIPT

STATE OF ARIZONA,

I hereby certify that the within instrument was filed and recorded

Fee No.:

County of _____

19____

at _____

M. _____

In Docket No. _____

Page _____



FEE # 890406703
OFFICIAL RECORDS
COCHISE COUNTY
DATE 04/04/89 HOUR 3

REQUEST OF
WIELGUS, RONALD S
CHRISTINE RHODES-RECORDER
FEE : 14.00 PAGES : 1

When recorded mail to:

Ronald S. Wielgus
5131 Bannock Ave.
Sierra Vista, AZ 85635

AFFIDAVIT OF PERFORMANCE OF ANNUAL WORK

State of Arizona

County of _____

Cochise

ss

1. Dale Wielgus, Jeanne Wielgus, Roger Wielgus,
Ronald S. Wielgus and Alyn J. Wielgus
Dale Wielgus, 7161 Becker Lane, Peoria, AZ; Jeanne Wielgus,
1978 Baird Rd., McKinleyville, CA 95521; Roger Wielgus,
4870 Dixie Dr., Pacific Beach, CA; Ronald S. Wielgus and
Alyn J. Wielgus, 5131 Bannock Ave., Sierra Vista, AZ 85635
City State Zip

being duly sworn according to law deposes and says that they are a citizen of the United States more than eighteen years of age and that all of the facts set forth in this affidavit are true and correct according to the best of their knowledge, information and belief.

2. That they are personally acquainted with the mining claim named Gravel Gortie
AMC # 137407 situate in the Hartford Mining District,
Cochise County, Arizona, the location of which is recorded in the office of the County Recorder of that County in Book 1527, Page 1. Notice of location is posted in Section 6, Township 24S, Range 21E, G&SRB&M.
3. That between the dates of 2 September 1988 and 31 March 1989 at least one hundred (\$ 100.00) dollars worth of work and improvements were done and performed upon this claim not including location work.
4. The work and improvements were made by and at the expense of Dale Wielgus, Jeanne Wielgus, Roger Wielgus, Ronald S. Wielgus and Alyn J. Wielgus, owners of the mine for the purpose of complying with the laws of the United States pertaining to assessments or annual work.
5. Ronald S. Wielgus
_____ were the names of the persons employed by the owner who labored to do the work and improvements.
6. The work and improvements done were Streambed and bank excavation, screening, sluicing, and concentration of gravels.

Dated 31 March 1989 Ronald S. Wielgus
Signature

RECEIVED
B.L.M. AZ STATE OFFICE

Subscribed to and sworn before me, a Notary Public, this 31 day of March
19 89 by Ronald S. Wielgus

APR 21 1989
7:45 A.M.
PHOENIX, ARIZONA

My Commission Expires Jan-9-1992
Sandra K. Stardke
Notary Public

5131 Bannock Avenue
Sierra Vista, AZ 85635

19 April 1989

RECEIVED
B.L.M. AZ STATE OFFICE

APR 21 1989

7:45 A.M.
PHOENIX, ARIZONA

Bureau of Land Management
Arizona State Office
Mining Claims Section
P. O. Box 16563
Phoenix, AZ 85011

re: Affidavits of performance of annual labor


To whom it may concern:

Enclosed please find notarized and recorded copies of affidavits of performance of annual work and personal check made payable to BLM in the amount of \$10.00 for the below listed Placer Claims:

Gravel Gertie - A MC #137407

King Kong - A MC #293158

Very truly yours,



Ronald S. Wielgus

Enclosures:

Affidavits of labor
Check

UNITED STATES
DEPARTMENT OF THE INTERIOR
BUREAU OF LAND MANAGEMENT

RECEIPT AND ACCOUNTING ADVICE

NO. 1578288

02

Subject: AFFIDAVIT OF LABOR (2)

BAF/AZ APR 21 89 0 4 12

1000

Applicant: RONALD S. WIELGUS
5131 BANNOCK AVE.
SIERRA VISTA, AZ 85635

OK

Remitter: SAME - CK #7832
378-0832

Assignor:

LEASE MANAGEMENT DATA									
ORIGINAL SERIAL NO.	ASG.	TYPE	ST.	CTY.	FUND SYMBOL			ACRES/UNITS	RATE
AMC 137407 & AMC 293158									

AMOUNT	ANV. DATE	EXP. DATE	BILL CYC.	S/C	DISTRICT	NEXT BILL	MISC. DATA	U of M	ACTUAL UNITS

ASSIGNMENT SERIAL NO.	ASG.	TYPE	ST.	CTY.	FUND SYMBOL			ACRES/UNITS	RATE

AMOUNT	ANV. DATE	EXP. DATE	BILL CYC.	S/C	DISTRICT	NEXT BILL	MISC. DATA	U of M	ACTUAL UNITS

APPLY REMITTANCE			
ACTION	FUND SYMBOL	CTY.	AMOUNT
FILING FEE			
RENTAL			
UNEARNED			
REFUND			
TOTAL			
AMOUNT DUE			

Remarks:

BY: _____ DATE: _____

Lease in Escrow?
 KGS?
 Auto Escalates?
 Auto Renew?

Of Interest?
 Operating Rights?
 Operator
 Bond Filed?

FOR MMS USE ONLY

BILLEE		FOREST REFUGE
NUMBER		
OCS SECTION		
CODE		

137408

SP

5131 Bannock Avenue
Sierra Vista, AZ 85635
June 15,
~~XXXX~~ 1988

RECEIVED
B.L.M. AZ STATE OFFICE

JUN 17 1988

7:45 A.M.
PHOENIX, ARIZONA

Bureau of Land Management
Arizona State Office
Mining Claims Section
P.O. Box 16563
Phoenix, AZ 85011


re: Affidavit of performance of annual labor

To whom it may concern:

Enclosed please find notarized and recorded affidavit of performance of annual work on the below listed Placer Claim:

Ten Spot - A MC #137408

Very truly yours,



Ronald S. Wielgus

Enclosure as above

STATE OF ARIZONA, } ss. I hereby certify that
County of _____

In Docket No. _____ Page _____



FEE # 880611650
OFFICIAL RECORDS
COCHISE COUNTY
DATE 06/03/88 HOUR 2

When recorded mail to: R1470

RONALD S. WIELGUS
5131 BANNOCK AVENUE
SIERRA VISTA, AZ 85635

REQUEST OF
WIELGUS, RONALD S
CHRISTINE RHODES-RECORDER
FEE : 14.00 PAGES : 1

AFFIDAVIT OF PERFORMANCE OF ANNUAL WORK

State of Arizona }
County of Cochise } ss

1. Ronald S. Wielgus and Alyn J. Wielgus
Name
5131 Bannock Avenue
Address
Sierra Vista, AZ 85635
City State Zip

being duly sworn according to law deposes and says that they are a citizen of the United States more than eighteen years of age and that all of the facts set forth in this affidavit are true and correct according to the best of their knowledge, information and belief.

- 2. That they are personally acquainted with the mining claim named Ten Spot
AMC#137408 situate in the Hartford Mining District,
Cochise County, Arizona, the location of which is recorded in the office of
the County Recorder of that County in Book 1527, Page 3. Notice of
location is posted in Section 6, Township 24S, Range 21E, G&SRB&M.
- 3. That between the dates of 10 April 1988 and 23 May 1988
at least One Hundred (\$ 100.00)
dollars worth of work and improvements were done and performed upon this claim not including
location work.
- 4. The work and improvements were made by and at the expense of Ronald S.
Wielgus and Alyn J. Wielgus, owners of the mine for the
purpose of complying with the laws of the United States pertaining to assessments or annual work.
- 5. Ronald S. Wielgus

were the names of the persons employed by the owner who labored to do the work and improvements.

- 6. The work and improvements done were Bank and streambed
excavation, screening and
concentrating.

Dated 26 May 1988 Ronald S. Wielgus
Signature

Subscribed to and sworn before me, a Notary Public, this 26th day of May
1988, by CAROLYN M. ZAKIS
CAROLYN M. ZAKIS
NOTARY PUBLIC - STATE OF AZ.

My Commission expires Oct. 24, 1991
C. M. ZAKIS
Notary Public

RECEIVED
B.L.M. AZ STATE OFFICE
JUN 17 1988
7:45 A.M.
PHOENIX, ARIZONA

880611650

137407
Lj

5131 Bannock Avenue
Sierra Vista, AZ 85635

14 March 1988

Bureau of Land Management
Arizona State Office
Mining Claims Section
P. O. Box 16563
Phoenix, AZ 85011

RECEIVED
B.L.M. AZ STATE OFFICE

MAR 15 1988

7:45 A.M.
PHOENIX, ARIZONA

re: Change of address of one locator

To whom it may concern:

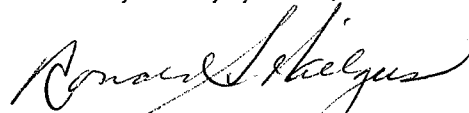
Please make note of the following change of address for one of the locators of the below listed Placer Claim:

Gravel Gertie - A MC #137407

Locator: Roger Wielgus

New address: 4870 Dixie Drive, Pacific Beach, CA 92109

Very truly yours,



Ronald S. Wielgus

on computer
3-28-88
Lj

STATE OF ARIZONA, } I hereby certify that the within instrument was filed and recorded
County of _____, 19____, at _____ M.

Fee No.:

In Docket No. _____, P



FEE # 880304801
OFFICIAL RECORDS
COCHISE COUNTY
DATE 03/08/88 HOUR 10

MAR 8 1988 10 AM
2-2
500
137407
ep

When recorded mail to:

Ronald S. Wielgus
5131 Bannock Ave.
Sierra Vista, AZ 85635

REQUEST OF
WIELGUS, RONALD S
CHRISTINE RHODES-RECORDER
FEE : 14.00 PAGES : 1

AFFIDAVIT OF PERFORMANCE OF ANNUAL WORK

State of Arizona

County of Cochise } ss

1. Dale Wielgus, Jeanne Wielgus, Roger Wielgus,
Ronald S. Wielgus and Alyn J. Wielgus

Dale Wielgus, 7121 Becker Lane, Name Florida, AZ; Jeanne Wielgus, 1978 Baird Rd., McKinlayville, CA; Roger Wielgus, 4870 Dixie Dr, Pacific Beach, CA;
Ronald S. Wielgus and Alyn J. Wielgus, 5131 Bannock Ave, Sierra Vista, AZ, 85635
Address

City

State

Zip

being duly sworn according to law deposes and says that they are a citizen of the United States more than eighteen years of age and that all of the facts set forth in this affidavit are true and correct according to the best of their knowledge, information and belief.

2. That they are personally acquainted with the mining claim named Gravel Gertie
AMC # 137407 situate in the Hartford Mining District,
Cochise County, Arizona, the location of which is recorded in the office of

the County Recorder of that County in Book 1527, Page 1. Notice of location is posted in Section 6, Township 24S, Range 21E, G&SRB&M.

3. That between the dates of 2 September 1987 and 2 March 1988
at least one Hundred (\$ 100.00)
dollars worth of work and improvements were done and performed upon this claim not including location work.

4. The work and improvements were made by and at the expense of Dale Wielgus, Jeanne Wielgus, Roger Wielgus, Ronald S. Wielgus and Alyn J. Wielgus, owners of the mine for the purpose of complying with the laws of the United States pertaining to assessments or annual work.

5. Ronald S. Wielgus

were the names of the persons employed by the owner who labored to do the work and improvements.

6. The work and improvements done were Streambed and bank excavation, screening, sluicing, hydraulic suction dredging and concentration of gravels.

Dated 3 March 1988 Ronald S. Wielgus

Signature

880304801

Subscribed to and sworn before me, a Notary Public, this 3rd day of March

1988, by Ronald S. Wielgus

OFFICIAL SEAL
JANA M. JARVIS
NOTARY PUBLIC-STATE OF AZ
COCHISE COUNTY

My Commission expires _____
My Commission Expires Jan 9, 1992

Notary Public

RECEIVED
B.L.M. AZ STATE OFFICE
MAR 15 1988
7:45 A.M.
PHOENIX, ARIZONA

5131 Bannock Avenue
Sierra Vista, AZ 85635

14 March 1988

Bureau of Land Management
Arizona State Office
Mining Claims Section
P. O. Box 16563
Phoenix, AZ 85011

RECEIVED
B.L.M. AZ STATE OFFICE

MAR 15 1988

7:45 A.M.
PHOENIX, ARIZONA

re: Affidavit of performance of annual labor

To whom it may concern:

Enclosed please find notarized and recorded affidavit of performance of annual work on the below listed Placer Claim:

Gravel Gertie - A MC #137407

Very truly yours,



Ronald S. Wielgus

Enclosure as above

134528
137408
SK

5131 Bannock Avenue
Sierra Vista, AZ 85635

22 May 1987

RECEIVED
B.L.M. AZ STATE OFFICE
MAY 26 1987
7:45 A.M.
PHOENIX, ARIZONA

Bureau of Land Management
Arizona State Office
Mining Claims Section
P. O. Box 16563
Phoenix, AZ 85011

re: Affidavits of performance of annual work

To whom it may concern:

Enclosed please find notarized and recorded affidavits of performance of annual work on the below listed two Placer Claims:

- Sparkle Plenty - ✓ A MC # 134528 ✓
- Ten Spot - ✓ A MC # 137408 ✓

Thank you.

Very truly yours,

Ronald S. Wielgus
Ronald S. Wielgus

Enclosures as above



FEE # 870511662
 OFFICIAL RECORDS
 COCHISE COUNTY
 DATE 05/12/87 HOUR 2

STATE OF ARIZONA, } I hereby certify that the within instrument
 County of _____ } ss. _____, 19____
 In Docket No. _____ Page _____

REQUEST OF
 WIELGUS, RONALD S
 CHRISTINE RHODES-RECORDER
 FEE : 14.00 PAGES : 1

When recorded mail to:
Ronald S. Wielgus
5131 Bannock Ave.
Sierra Vista, AZ 85635

Witness my hand and official seal.

 County Recorder
 By _____
 Deputy Recorder

Fee: \$

AFFIDAVIT OF PERFORMANCE OF ANNUAL WORK

RECEIVED
 MAY 26 1987
 7:45 A.M.
 PHOENIX, ARIZONA

State of Arizona }
 County of Cochise } ss

1. Ronald S. Wielgus and Alyn J. Wielgus
 Name
5131 Bannock Avenue
 Address
Sierra Vista, AZ 85635
 City State Zip

being duly sworn according to law deposes and says that they are a citizen of the United States more than eighteen years of age and that all of the facts set forth in this affidavit are true and correct according to the best of their knowledge, information and belief.

2. That they are personally acquainted with the mining claim named Sparkle Plenty
AMC # 134528 situate in the Hartford Mining District,
Cochise County, Arizona, the location of which is recorded in the office of
 the County Recorder of that County in Book 1523, Page 5-6. Notice of
 location is posted in Section 6, Township 24S, Range 21E, G&SRB&M.

3. That between the dates of 3 April 1987 and 2 May 1987
 at least One Hundred (\$ 100.00)
 dollars worth of work and improvements were done and performed upon this claim not including
 location work.

4. The work and improvements were made by and at the expense of Ronald S.
Wielgus and Alyn J. Wielgus, owners of the mine for the
 purpose of complying with the laws of the United States pertaining to assessments or annual work.

5. Ronald S. Wielgus

 were the names of the persons employed by the owner who labored to do the work and improvements.

6. The work and improvements done were Bank excavation,
screening and concentration.

Dated 4 May 1987 Ronald S. Wielgus
 Signature

870511662
 Subscribed to and sworn before me, a Notary Public, this 4th day of May,
 1987, by Ronald S. Wielgus

OFFICIAL SEAL
 DANIELA T. IWANSKI
 NOTARY PUBLIC, STATE OF AZ
 COCHISE COUNTY
 My Commission Expires 10-6-1990
10-6-90 Daniela T. Iwanski
 Notary Public



FEE # 870511661
 OFFICIAL RECORDS
 COCHISE COUNTY
 DATE 05/12/87 HOUR 2

STATE OF ARIZONA, } ss. I hereby certify that the within instrument
 County of _____, 19__

In Docket No. _____, Page _____

REQUEST OF
 WIELGUS, RONALD S
 CHRISTINE RHODES-RECORDER

FEE : 14.00 PAGES : 1

Request of
 When recorded mail to:
 Ronald S. Wielgus
 5131 Bannock Ave.
 Sierra Vista, AZ 85635

Witness my hand an _____
 _____ County Recorder
 By _____ Deputy Recorder

Fee: \$

AFFIDAVIT OF PERFORMANCE OF ANNUAL WORK

RECEIVED
 B.L.M. AZ STATE OFFICE

State of Arizona }
 County of Cochise } ss

MAY 26 1987

7:45 A.M.
 PHOENIX, ARIZONA

1. Ronald S. Wielgus and Alyn J. Wielgus Name
5131 Bannock Avenue
Sierra Vista, AZ 85635 Address
 City State Zip

being duly sworn according to law deposes and says that they are a citizen of the United States more than eighteen years of age and that all of the facts set forth in this affidavit are true and correct according to the best of their knowledge, information and belief.

2. That they are personally acquainted with the mining claim named Ten Spot
AMC #1374081 situate in the Hartford Mining District,
Cochise County, Arizona, the location of which is recorded in the office of
 the County Recorder of that County in Book 1527, Page 3. Notice of
 location is posted in Section 6, Township 24S, Range 21E, G&SRB&M.
 3. That between the dates of 3 April 1987 and 26 April 1987
 at least one hundred (\$ 100.00)
 dollars worth of work and improvements were done and performed upon this claim not including
 location work.

4. The work and improvements were made by and at the expense of Ronald S.
Wielgus and Alyn J. Wielgus, owners of the mine for the
 purpose of complying with the laws of the United States pertaining to assessments or annual work.

5. Ronald S. Wielgus
 were the names of the persons employed by the owner who labored to do the work and improvements.

6. The work and improvements done were Bank excavation,
Screening and concentrating

Dated 30 April 1987 Ronald S. Wielgus
 Signature

870511661

Subscribed to and sworn before me, a Notary Public, this 30 day of April,
 19 87, by Ronald S. Wielgus

My Commission expires _____
 OFFICIAL SEAL
 JANA M. JARVIS
 Notary Public - State of AZ
 COCHISE COUNTY
 My Commission Expires Jan. 24, 1988
 _____ Notary Public

137407
epi



FEE # 870408003
OFFICIAL RECORDS
COCHISE COUNTY
DATE 04/03/87 HOUR 1

STATE OF ARIZONA, } I hereby certify that the within instrum
County of _____ } ss. _____, 19____
In Docket No. _____, Page _____

REQUEST OF
WIELGUS, RONALD S
CHRISTINE RHODES-RECORDER
FEE : 14.00 PAGES : 1

When recorded mail to:
R14 of 12
Ronald S. Wielgus
5131 Bannock Avenue
Sierra Vista, AZ 85635

Witness my hand and official seal.

County Recorder
By _____
Deputy Recorder

Fee: \$

AFFIDAVIT OF PERFORMANCE OF ANNUAL WORK

RECEIVED

B.L.M. AZ STATE OFFICE

State of Arizona }
County of Cochise } ss

APR 20 1987

1. Dale Wielgus, Jeanne Wielgus, Roger Wielgus,
Ronald S. Wielgus and Alyn J. Wielgus
Dale Wielgus, 712 Becker Lane, Peoria, AZ; Jeanne Wielgus, 1878,
Baird Rd., McKinleyville, CA; Roger Wielgus, Ronald S. Wielgus
and Alyn J. Wielgus, 5131 Bannock Avenue,
Address
Sierra Vista, AZ 85635
City State Zip

being duly sworn according to law deposes and says that they are a citizen of the United States more than eighteen years of age and that all of the facts set forth in this affidavit are true and correct according to the best of their knowledge, information and belief.

2. That they are personally acquainted with the mining claim named Gravel Gertie
AMC # 137407 situate in the Hartford Mining District,
Cochise County, Arizona, the location of which is recorded in the office of the County Recorder of that County in Book 1527, Page 1. Notice of location is posted in Section 6, Township 24S, Range 21E, G&SRB&M.

3. That between the dates of 3 February 1987 and 1 April 1987 at least one hundred (\$100.00) dollars worth of work and improvements were done and performed upon this claim not including location work.

4. The work and improvements were made by and at the expense of Dale Wielgus, Jeanne Wielgus, Roger Wielgus, Ronald S. Wielgus and Alyn J. Wielgus., owners of the mine for the purpose of complying with the laws of the United States pertaining to assessments or annual work.

5. Ronald S. Wielgus
_____ were the names of the persons employed by the owner who labored to do the work and improvements.

6. The work and improvements done were Streambed and bank excavation, screening, sluicing, hydraulic suction dredging and concentration of gravels.

Dated 3 April 1987 Ronald S. Wielgus
Signature

Subscribed to and sworn before me, a Notary Public, this 3 day of April, 1987, by Ronald S. Wielgus

My commission expires 25 Feb. 1988
My Commission expires _____ Sandra K. Gardle
Notary Public

ENTERED IN COMPUTER 4-23-87

5131 Bannock Avenue
Sierra Vista, AZ 85635

17 April 1987

Bureau of Land Management
Arizona State Office
Mining Claims Section
P. O. Box 16563
Phoenix, AZ 85011

RECEIVED
B.L.M. AZ STATE OFFICE

APR 20 1987

7:45 AM
PHOENIX, ARIZONA

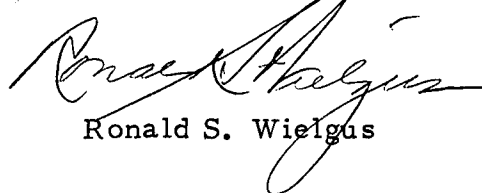
re: Affidavit of performance of annual
labor

To whom it may concern:

Enclosed please find notarized and recorded affidavit of performance
of annual work on the below listed Placer Claim:

Gravel Gertie - A MC #137407

Very truly yours,


Ronald S. Wielgus

Enclosure as above

137409

154202

137409E

03-02-87
48070



FEE # 870102153
OFFICIAL RECORDS
COCHISE COUNTY
DATE 01/28/87 HOUR 1

STATE OF ARIZONA) I hereby certify that the within instrument
County of) ss. _____, 19 _____, at _____
In Docket No. _____, Page _____

REQUEST OF
CLARK, B
CHRISTINE RHODES-RECORDER
FEE : 14.00 PAGES : 1

When Recorded mail to:
Byron H. Clark
P.O. Box 614
Bouse AZ
85325

Witness my hand and official seal.

County Recorder
By _____
Deputy Recorder

Fee: \$

Affidavit of Performance of Annual Work

State of Arizona
County of Tucson

1. The owner(s) of the mining claim(s) is (are): Byron H. Clark
P.O. Box 614
Bouse Arizona 85325
Current Mailing and Residence Address: _____

being duly sworn according to law deposes and says that they are citizens of the United States more than eighteen years of age and that all of the facts set forth in this affidavit are true and correct according to the best of their knowledge, information and belief.

2. That they are personally acquainted with the mining claim named DITTO
A.M.C.# 137409
A.M.C.# 154202 situate in the HARTFORD Mining District,
Cochise County, Arizona, the location of which is recorded in the office of the County Recorder of that County in Book 1527, Page 4. Notice of location is posted in Section 6, Township 24S, Range 21E, G&SRB&M.

3. The work and improvements were made by and at the expense of ME
I, owners of the mine for the purpose of complying with the laws of the United States pertaining to assessments of annual work.

RECEIVED
B.L.M. AZ STATE OFFICE
FEB 13 1987
7:45 A.M.
PHOENIX, ARIZONA

4. Byron H. Clark
_____ were the names of the persons employed by the owner who labored to do the work and improvements.

5. LABOR AND IMPROVEMENTS. Specify (for example, state depth of shaft sunk, feet of tunnel, drift adit or crosscut driven, size of exploration cut or trench, or refer to separate document, describing geological, geochemical or geophysical survey). Give value for each item and date on which, or periods of time within which the same was performed or made, and total value. The labor and improvements done were: _____

Remining Working Bench & Fry wash 2 weeks on Jan 3rd to
The 15th of January 1987
Amount to hold Tax & Placer Claims
totaling at least _____ (\$ 3100.00)
dollars worth of work or improvements.

Dated January 20, 1987, Byron H. Clark
Signature

Subscribed to and sworn before me, a Notary Public, this 20th day of January
19 87 by Byron H. Clark
My Commission expires My Commission Expires July 9, 1982
Jay French
Notary Public

137407

134528

137407

AM

5131 Bannock Avenue
Sierra Vista, AZ 85635

16 July 1986

Bureau of Land Management
Arizona State Office
Mining Claims Section
P. O. Box 16563
Phoenix, AZ 85011

re: Affidavits of performance of annual
work

To whom it may concern:

Enclosed please find notarized and recorded affidavits of performance
of annual work on the below listed three Placer Claims:

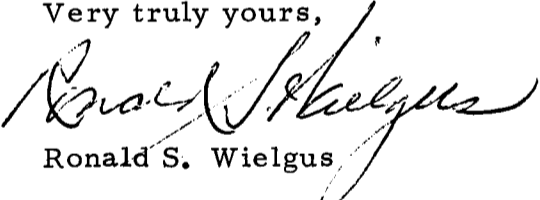
Sparkle Plenty -A MC # 134528

Gravel Gertie -A MC # 137407

Ten Spot -A MC # 137408

Thank you.

Very truly yours,



Ronald S. Wielgus

Enclosures as above

RECEIVED
B.L.M. AZ STATE OFFICE

JUL 18 1986

7:45 A.M.
PHOENIX, ARIZONA



STATE OF ARIZONA, } I hereby certify that the wi
County of _____ } ss. _____
In Docket No. _____, Page _____

REQUEST OF
WIELGUS, RONALD S & ALYN J
CHRISTINE RHODES-RECORDER
FEE : 14.00 PAGES : 1

When recorded mail to:
Ronald S. Wielgus
5131 Bannock Avenue
Sierra Vista, AZ 85635

Witness my hand and official seal:

County Recorder Fee: \$
By _____
Deputy Recorder

AFFIDAVIT OF PERFORMANCE OF ANNUAL WORK

State of Arizona }
County of Cochise } ss

1. Ronald S. Wielgus and Alyn J. Wielgus
Name
5131 Bannock Avenue
Address
Sierra Vista, AZ 85635
City State Zip

being duly sworn according to law deposes and says that they are a citizen of the United States more than eighteen years of age and that all of the facts set forth in this affidavit are true and correct according to the best of their knowledge, information and belief.

2. That they are personally acquainted with the mining claim named Sparkle Plenty
AMC #134528 situate in the Hartford Mining District,
Cochise County, Arizona, the location of which is recorded in the office of
the County Recorder of that County in Book 1523, Page 5-6. Notice of
location is posted in Section 6, Township 24S, Range 21E, G&SRB&M.

3. That between the dates of 24 March 1986 and 26 May 1986
at least One Hundred (\$ 100.00)
dollars worth of work and improvements were done and performed upon this claim not including
location work.

4. The work and improvements were made by and at the expense of Ronald S.
Wielgus and Alyn J. Wielgus, owners of the mine for the
purpose of complying with the laws of the United States pertaining to assessments or annual work.

5. Ronald S. Wielgus
were the names of the persons employed by the owner who labored to do the work and improvements.

6. The work and improvements done were Streambed & bank
excavation, screening, sluicing and
concentrating.

Dated 19 June 1986 Ronald S. Wielgus
Signature

RECEIVED
B.L.M. AZ STATE OFFICE
JUL 18 1986
7:45 A.M.
PHOENIX, ARIZONA

Subscribed to and sworn before me, a Notary Public, this 19 day of June
1986, by Ronald S. Wielgus
My Commission expires _____
Sandra K. Kastle
Notary Public



STATE OF ARIZONA, } I hereby certify that the wi
County of _____ } ss. _____
In Docket No. _____ Page _____

REQUEST OF
WIELGUS, RONALD S & ALYN J
CHRISTINE RHODES-RECORDER
FEE : 14.00 PAGES : 1

When recorded mail to:

Ronald S. Wielgus
5131 Bannock Avenue
Sierra Vista, AZ 85635

Witness my hand and official seal.

County Recorder
By _____ Deputy Recorder

Fee: \$

AFFIDAVIT OF PERFORMANCE OF ANNUAL WORK

State of Arizona

County of Cochise } ss

1. Dale Wielgus, Jeanne Wielgus, Roger Wielgus,
Ronald S. Wielgus and Alyn J. Wielgus
Dale Wielgus, 7120 Becker Lane, Palmd, AZ, Jeanne Wielgus, 1978
Baird Rd, McKinleyville, CA, Roger Wielgus, Ronald S. Wielgus
and Alyn J. Wielgus, 5131 Bannock Avenue,
Address
Sierra Vista, AZ 85635
City State Zip

being duly sworn according to law deposes and says that they are a citizen of the United States more than eighteen years of age and that all of the facts set forth in this affidavit are true and correct according to the best of their knowledge, information and belief.

2. That they are personally acquainted with the mining claim named Gravel Gertie
AMC #137407 situate in the Hartford Mining District,
Cochise County, Arizona, the location of which is recorded in the office of
the County Recorder of that County in Book 1527, Page 1. Notice of
location is posted in Section 6, Township 245, Range 21E, G&SRB&M.
3. That between the dates of 24 March 1986 and 26 May 1986
at least One Hundred (\$ 100.00)
dollars worth of work and improvements were done and performed upon this claim not including
location work.

4. The work and improvements were made by and at the expense of Dale Wielgus, Jeanne
Wielgus, Roger Wielgus, Ronald S. Wielgus and Alyn J. Wielgus, owners of the mine for the
purpose of complying with the laws of the United States pertaining to assessments or annual work.

5. Ronald S. Wielgus

were the names of the persons employed by the owner who labored to do the work and improvements.

6. The work and improvements done were Streambed and bank
excavation, screening, sluicing and
concentration of gravels.

RECEIVED
B.L.M. AZ STATE OFFICE
JUL 18 1986

Dated 19 June 1986 Ronald S. Wielgus
Signature

Subscribed to and sworn before me, a Notary Public, this 19 day of June
1986, by Ronald S. Wielgus

My Commission expires 25 Feb. 1987
My Commission expires _____ Sandra K. Hardie
Notary Public



STATE OF ARIZONA, } ss. I hereby certify that the w
County of _____
In Docket No. _____ Page _____

REQUEST OF
WIELGUS, RONALD S & ALYN J
CHRISTINE RHODES-RECORDER
FEE : 14.00 PAGES : 1

Witness my hand and official seal.

When recorded mail to:
Ronald S. Wielgus
5131 Bannock Avenue
Sierra Vista, AZ 85635

County Recorder
By _____ Deputy Recorder

Fee: \$

AFFIDAVIT OF PERFORMANCE OF ANNUAL WORK

State of Arizona }
County of Cochise } ss

1. Ronald S. Wielgus and Alyn J. Wielgus
Name
5131 Bannock Avenue
Address
Sierra Vista, AZ 85635
City State Zip

being duly sworn according to law deposes and says that they are a citizen of the United States more than eighteen years of age and that all of the facts set forth in this affidavit are true and correct according to the best of their knowledge, information and belief.

2. That they are personally acquainted with the mining claim named Ten Spot
AMC #137408 situate in the Hartford Mining District,
Cochise County, Arizona, the location of which is recorded in the office of
the County Recorder of that County in Book 1527, Page 3. Notice of
location is posted in Section 6, Township 24S, Range 21E, G&SRB&M.

3. That between the dates of 24 March 1986 and 26 May 1986
at least One Hundred (\$100.00)
dollars worth of work and improvements were done and performed upon this claim not including
location work.

4. The work and improvements were made by and at the expense of Ronald S.
Wielgus and Alyn J. Wielgus, owners of the mine for the
purpose of complying with the laws of the United States pertaining to assessments or annual work.

5. Ronald S. Wielgus
were the names of the persons employed by the owner who labored to do the work and improvements.

6. The work and improvements done were Streambed and bank
excavation, screening, sluicing
and concentrating.

RECEIVED
B.L.M. AZ STATE OFFICE

JUL 18 1986

7:45 A.M.
PHOENIX, ARIZONA

Dated 19 June 1986 Ronald S. Wielgus
Signature

Subscribed to and sworn before me, a Notary Public, this 19 day of June
19 86, by Ronald S. Wielgus

My Commission expires 25 Feb. 1988
Sandra L. Saddle
Notary Public

860714086

DEC 27 1985
11am p-2 \$5.00
137409

STATE OF ARIZONA) I hereby certify that the within instrument wa
County of) ss. _____, 19 ____ , at _____
In Docket No. _____, Page _____



FEE # 851225712
OFFICIAL RECORDS
COCHISE COUNTY
DATE 12/27/85 HOUR 11

Byron H. Clark

When Recorded mail to:

Byron H. Clark
P.O. Box 614
Bouse Ariz 85325

Witness my hand and c

REQUEST OF

CLARK, BYRON
CHRISTINE RHODES-RECORDER
FEE : 6.00 PAGES : 1

County Recorder

Deputy Recorder

RECEIVED
BLM AZ STATE OFFICE
JAN 2 1986
01:43 P.M.
PHOENIX, ARIZONA

Affidavit of Performance of Annual Work

State of Arizona

County of LA PAZ

1. The owner(s) of the mining claim(s) is (are): Byron H. Clark Current Mailing and Residence Address: P.O. Box 614
Bouse Ariz 85325

being duly sworn according to law deposes and says that they are citizens of the United States more than eighteen years of age and that all of the facts set forth in this affidavit are true and correct according to the best of their knowledge, information and belief.

2. That they are personally acquainted with the mining claim named DITTO ^{Book and} Blaser
AMC # 137409
AMC # 154202 situate in the HARTFORD Mining District,

COCHISE County, Arizona, the location of which is recorded in the office of the County Recorder of that County in Book 1527, Page 4. Notice of location is posted in Section 6, Township 24S, Range 21E, G&SRB&M.

3. The work and improvements were made by and at the expense of ME
The owners of the mine for the purpose of complying with the laws of the United States pertaining to assessments of annual work.

4. Byron H. Clark (with Plaintiff)

were the names of the persons employed by the owner who labored to do the work and improvements.

5. LABOR AND IMPROVEMENTS. Specify (for example, state depth of shaft sunk, feet of tunnel, drift adit or crosscut driven, size of exploration cut or trench, or refer to separate document, describing geological, geochemical or geophysical survey). Give value for each item and date on which, or periods of time within which the same was performed or made, and total value. The labor and improvements done were:

Soaring Sluicing, Bank & Dry Washing first 4 m
to 15th November 1985

Intent To Hold for Gold & Placer Claims
totalling at least \$1,000.00 (\$ _____) dollars worth of work or improvements.

Dated Dec. 24th 1985 Byron H. Clark
Signature

Subscribed to and sworn before me, a Notary Public, this 24 day of Dec, 19 85, by Byron H. Clark

My Commission expires My Commission Expires Dec. 4, 1988
Lynda J. Mayra
Notary Public

137407

5131 Bannock Avenue
Sierra Vista, AZ 85635

14 June 1985

Bureau of Land Management
Arizona State Office
Mining Claims Section
P. O. Box 16563
Phoenix, AZ 85011

re: Affidavits of performance of annual
work

Gentlemen:

Enclosed please find originals of notarized and recorded affidavits of performance of annual work on the below listed four Placer Claims:

Sparkle Plenty - AMC # 134528
Gravel Gertie - AMC # 137407
Ten Spot - AMC # 137408
True Grit - AMC # 139505

Thank you.

Very truly yours,



Ronald S. Wielgus

Enclosures as above

RECEIVED
B.L.M. AZ STATE OFFICE

JUN 17 1985

07.45 A.M.
PHOENIX, ARIZONA

137407

STATE OF ARIZONA, } ss. I hereby certify that the within instrument was filed and recorded
County of COCHISE } JUN 6 1985 12:30 PM, at _____ M.
In Docket No. 1863 Page 290, at the request of
Ronald S. Wielgus

Fee No.: AN
11263

When recorded mail to:
Ronald S. Wielgus H
5131 Bannock Ave.
Sierra Vista, AZ 85635

Witness my hand and official seal.
Christine Rhodes
By [Signature]
County Recorder
Deputy Recorder

Fee: \$ 3.00
RECEIVED
B.I.M. AZ STATE OFFICE
17 1985
07.45 A.M.
PHOENIX, ARIZONA

AFFIDAVIT OF PERFORMANCE OF ANNUAL WORK

State of Arizona }
County of Cochise } ss

1. Dale Wielgus, Jeanne Wielgus, Roger Wielgus,
Ronald S. Wielgus and Alyn J. Wielgus
Dale Wielgus 7121 Becker Lane, Phoenix, AZ, Jeanne Wielgus 1978
Baird Rd., McKinleyville, CA, Roger Wielgus, Ronald S. Wielgus
and Alyn J. Wielgus, 5131 Bannock Avenue,
Sierra Vista, AZ 85635
City State Zip

being duly sworn according to law deposes and says that they are a citizen of the United States more than eighteen years of age and that all of the facts set forth in this affidavit are true and correct according to the best of their knowledge, information and belief.

2. That they are personally acquainted with the mining claim named Gravel Gertie
AMC #137407 situate in the Hartford Mining District,
Cochise County, Arizona, the location of which is recorded in the office of the County Recorder of that County in Book 1527, Page 1. Notice of location is posted in Section 6, Township 24S, Range 21E, G&SRB&M.

3. That between the dates of 22 March 1985 and 1 May 1985 at least One Hundred (\$ 100.00) dollars worth of work and improvements were done and performed upon this claim not including location work.

4. The work and improvements were made by and at the expense of Dale Wielgus, Jeanne Wielgus, Roger Wielgus, Ronald S. Wielgus and Alyn J. Wielgus, owners of the mine for the purpose of complying with the laws of the United States pertaining to assessments or annual work.

5. Ronald S. Wielgus and Roger Wielgus were the names of the persons employed by the owner who labored to do the work and improvements.

6. The work and improvements done were Streambed and bank excavation, suction dredging on and of streambed gravels and bedrock sluicing, screening and concentrating.

Dated 14 May 1985 Ronald S. Wielgus
Signature

Subscribed to and sworn before me, a Notary Public, this 14th day of May, 1985, by Ronald S. Wielgus

My Commission expires _____
OFFICIAL SEAL
JANA M. JARVIS
Notary Public - State of AZ
COCHISE COUNTY
My Commission Expires Jan. 24, 1988
Notary Public [Signature]

DKI 1863 PAGE 291

137408

STATE OF ARIZONA, } I hereby certify that the within instrument was filed and recorded
County of COCHISE } ss. JUN 6 1985 12:30 PM, 1985, at _____ M.
In Docket No. 1863 Page 292, at the request of

Fee No.: 11270

Ronald S. Wielgus

When recorded mail to:
Ronald S. Wielgus H
5131 Bannock Ave.
Sierra Vista, AZ 85635

Witness my hand and official seal
Christine Rhodes
County Recorder
By [Signature]
Deputy Recorder

Fee: \$ [Amount]

AFFIDAVIT OF PERFORMANCE OF ANNUAL WORK

RECEIVED
B.L.M. ARIZONA OFFICE
JUN 17 1985
07:45 AM
PHOENIX, ARIZONA

State of Arizona }
County of Cochise } ss

1. Ronald S. Wielgus and Alyn J. Wielgus Name
5131 Bannock Avenue
Sierra Vista, AZ 85635 Address
City State Zip

being duly sworn according to law deposes and says that they are a citizen of the United States more than eighteen years of age and that all of the facts set forth in this affidavit are true and correct according to the best of their knowledge, information and belief.

2. That they are personally acquainted with the mining claim named Ten Spot
AMC #137408 situate in the Hartford Mining District,
Cochise County, Arizona, the location of which is recorded in the office of
the County Recorder of that County in Book 1527, Page 3. Notice of
location is posted in Section 6, Township 24S, Range 21E, G&SRB&M.

3. That between the dates of 22 March 1985 and 1 May 1985
at least One Hundred (\$ 900.00)
dollars worth of work and improvements were done and performed upon this claim not including
location work.

4. The work and improvements were made by and at the expense of Ronald S
Wielgus and Alyn J. Wielgus, owners of the mine for the
purpose of complying with the laws of the United States pertaining to assessments or annual work.

5. Ronald S. Wielgus
_____ were the names of the persons employed by the owner who labored to do the work and improvements.

6. The work and improvements done were Streambed bank
excavation, screening, sluicing
and concentrating.

Dated 14 May 1985 Ronald S. Wielgus Signature

Subscribed to and sworn before me, a Notary Public, this 14th day of May,
1985, by Jana M. Jarvis

OFFICIAL SEAL
JANA M. JARVIS
Notary Public - State of AZ
COCHISE COUNTY
My Commission Expires Jan. 24, 1988

DKT 1863 PAGE 292

My Commission expires _____ Notary Public

137409
154202
clg

STATE OF ARIZONA) I hereby certify that the within instrument was filed and recorded
County of COCHISE DEC 4 1984 10-55 AM M.
In Docket No. 815, Page 322, at the request of

Fee No: 23688

Byron H. Clark

When Recorded mail to:

Byron H. Clark
5220 Desert Lane
Silver Spring Nevada
89429


Witness my hand and official seal.

CHRISTINE RHODES

County Recorder

By C. Elkins

Deputy Recorder



RECEIVED
\$5.00
FEB 10 07:45 A.M.
PHOENIX, ARIZONA

Affidavit of Performance of Annual Work

State of Arizona

County of Cochise Lapaz

1. The owner(s) of the mining claim(s) is (are): Current Mailing and Residence Address:

Byron H. Clark + Wilma M. Clark

5220 Desert Lane

Silver Springs Nev 89429

being duly sworn according to law deposes and says that they are citizens of the United States more than eighteen years of age and that all of the facts set forth in this affidavit are true and correct according to the best of their knowledge, information and belief.

2. That they are personally acquainted with the mining claim named DITTO

AMC # 137409

AMC # 154202

situate in the HARTFORD Mining District,

Cochise County, Arizona, the location of which is recorded in the office of the County Recorder of

that County in Book 1527, Page 4. Notice of location is posted in Section

6, Township 24S, Range 21E, G&SRB&M.

3. The work and improvements were made by and at the expense of Clark VS

the owners of the mine for the purpose of complying with the laws of the United States pertaining to assessments of annual work.

4. Byron H. Clark + Wife Wilma M. Clark

were the names of the persons employed by the owner who labored to do the work and improvements.

5. LABOR AND IMPROVEMENTS. Specify (for example, state depth of shaft sunk, feet of tunnel, drift adit or crosscut driven, size of exploration cut or trench, or refer to separate document, describing geological, geochemical or geophysical survey). Give value for each item and date on which, or periods of time within which the same was performed or made, and total value. The labor and improvements done were:

Screening Sluicing Bank + Dry Washing 2 Weeks

on the 9th of November 1984 to 23rd of November 1984

Intent To Hold for Lode + Placer Claims

totalling at least \$100.00 (\$ _____) dollars worth of work or improvements.

Date November 29, 1984


Byron H. Clark
Signature

Subscribed to and sworn before me, a Notary Public this 29th day of Nov

1984 by Byron H. Clark

My Commission expires June 24, 1987

[Signature]
Notary Public



STATE OF ARIZONA,
County of COCHISE } ss.

I hereby certify that the within instrument was filed and recorded
APR 18 1984 8:40 AM, 19___, at ___ M.

Fee No.: rdg
7901

In Docket No. 1757, Page 12, at the request of
Ronald S. Wielgus, Sierra Vista, Ariz.

When recorded mail to:
Ronald S. Wielgus
5131 Bannock Ave.
Sierra Vista, AZ 85635

Witness my hand and official seal.
CHRISTINE MOLES
County Recorder
By Jana M. Jarvis

[Handwritten initials]
Fee: **\$5.00**

AFFIDAVIT OF PERFORMANCE OF ANNUAL WORK

State of Arizona
County of Cochise } ss

1. Dale Wielgus, Jeanne Wielgus, Roger Wielgus,
Ronald S. Wielgus and Alvin J. Wielgus
Dale Wielgus, 712 Becker Rd, McKinleyville, CA, Jeanne Wielgus 1978
Baird Rd, McKinleyville, CA, Roger Wielgus, Ronald S. Wielgus
and Alvin J. Wielgus, Address 5131 Bannock Avenue,
Sierra Vista, Arizona 85635

being duly sworn according to law deposes and says that they are a citizen of the United States more than eighteen years of age and that all of the facts set forth in this affidavit are true and correct according to the best of their knowledge, information and belief.

2. That they are personally acquainted with the mining claim named Gravel Gertie
A MC # 137407 situate in the Hartford Mining District,
Cochise County, Arizona, the location of which is recorded in the office of

the County Recorder of that County in Book 1527, Page 1. Notice of location is posted in Section 6, Township 24S, Range 21E, G&SRB&M.

3. That between the dates of 10 October 1983 and 10 March 1984 at least One Hundred (\$100.00) dollars worth of work and improvements were done and performed upon this claim not including location work.

4. The work and improvements were made by and at the expense of Dale Wielgus, Jeanne Wielgus, Roger Wielgus, Ronald S. Wielgus and Alvin J. Wielgus, owners of the mine for the purpose of complying with the laws of the United States pertaining to assessments or annual work.

5. Ronald S. Wielgus were the names of the persons employed by the owner who labored to do the work and improvements.

6. The work and improvements done were Streambed, bank excavation, suction dredging of streambed gravels, sluicing, screening and concentrating.

Dated 19 March 1984 Ronald S. Wielgus
Signature

Subscribed to and sworn before me, a Notary Public, this 19th day of March, 1984, by Jana M. Jarvis

RECEIVED
B.L.M. AZ STATE OFFICE

My Commission expires JUN 1 1984
JANA M. JARVIS
Notary Public - State of AZ
COCHISE COUNTY
Notary Public

STATE OF ARIZONA, }
County of COCHISE } ss.


I hereby certify that the within instrument was filed and recorded
APR 18 1984 8:40 AM 19 at M.

Fee No.: 7899

In Docket No. 1757, Page 10, at the request of
Ronald S. Wielgus, Sierra Vista, AZ

When recorded mail to:
Ronald S. Wielgus P
5131 Bannock Ave.
Sierra Vista, AZ 85635

Witness my hand and official seal
CHRISTINE
By [Signature]



Fee: \$ 5.00

AFFIDAVIT OF PERFORMANCE OF ANNUAL WORK

State of Arizona }
County of Cochise } ss.

1. Ronald S. Wielgus and Alyn J. Wielgus
Name
5131 Bannock Avenue
Address
Sierra Vista, Arizona 85635
City State Zip

being duly sworn according to law deposes and says that they are a citizen of the United States more than eighteen years of age and that all of the facts set forth in this affidavit are true and correct according to the best of their knowledge, information and belief.

2. That they are personally acquainted with the mining claim named Ten Spot
AMC #137408 situate in the Hartford Mining District,
Cochise County, Arizona, the location of which is recorded in the office of the County Recorder of that County in Book 1527, Page 3. Notice of location is posted in Section 6, Township 24S, Range 21E, G&SRB&M.

3. That between the dates of 10 October 1983 and 10 March 1984 at least One Hundred (\$100.00) dollars worth of work and improvements were done and performed upon this claim not including location work.

4. The work and improvements were made by and at the expense of Ronald S. Wielgus and Alyn J. Wielgus, owners of the mine for the purpose of complying with the laws of the United States pertaining to assessments or annual work.

5. Ronald S. Wielgus
were the names of the persons employed by the owner who labored to do the work and improvements.

6. The work and improvements done were Streambed bank excavation, suction dredging, sluicing, screening and concentrating.

Dated 19 March 1984 Ronald S. Wielgus
Signature

Subscribed to and sworn before me, a Notary Public, this 19th day of March, 1984, by Jana M Jarvis

JANA M. JARVIS
Notary Public - State of AZ
COCHISE COUNTY

RECEIVED
B.L.M. AZ STATE OFFICE

My Commission expires JUN 1 1984
Notary Public



United States Department of the Interior

BUREAU OF LAND MANAGEMENT
ARIZONA STATE OFFICE
2400 VALLEY BANK CENTER
PHOENIX, ARIZONA 85073

137409
IN REPLY REFER TO

A MC 154202
(943-NLG)

February 28, 1984

Mr. and Mrs. Byron H. Clark
5220 Desert Lane
Silver Springs, Nevada 89429

Dear Mr. and Mrs. Clark:

Section 314(c) of the Federal Land Policy and Management Act of 1976 (FLPMA) requires an affidavit of labor or notice of intention to hold be filed on or before December 30 or postmarked by that date. Failure to file an affidavit of labor or notice of intention to hold timely shall constitute an abandonment of a mining claim and it shall be void. Attached is a copy of your 1982-1983 affidavit of labor showing a postmark and BLM "received" stamp later than December 30, 1983. A copy has been retained in our files.

On October 21, 1983, the Federal District Court for Nevada (Locke v. United States, Civil No. R-82-297 BRT) found Section 314(c) of FLPMA unconstitutional as to the conclusive abandonment of a mining claim for untimely filing of evidence of annual assessment work. On November 23, 1983 the United States appealed this ruling directly to the Supreme Court. Oral arguments will probably be heard this spring, and the Supreme Court may decide the case by mid-summer of 1984.

Pending a determination of this appeal, the Bureau will not take any action against late filings such as yours. This does not ensure your protection from a third party locating a claim over yours as the abandonment is by operation of law. You may wish to take necessary steps to protect your interest such as relocating your claim if the opportunity is available.

If you have any questions please do not hesitate to contact our Mining Claims Section at (602) 261-4183.

Sincerely,

Mario L. Lopez
Chief, Branch of Lands
and Minerals Operations

Enclosures

137409
154202

I hereby certify that the within instrument was filed and recorded

Fee No. 24516

COCHISE } ss.

DEC 23 1983 11:00 AM

In Docket No. 1726

Page 402

at the request of

Byron H. Clark

When recorded mail to:

Byron H. Clark
5220 Desert Lane
Silver Springs, Nevada 89429

Witness my hand and official seal.

CHRISTINE RHODES

County Recorder

By Christine Rhodes
Deputy Recorder

Fee: \$ 35.00

AFFIDAVIT OF PERFORMANCE OF ANNUAL WORK

RECEIVED
B.L.M. AZ STATE OFFICE

JAN - 9 1984

07:45 A.M.
PHOENIX, ARIZONA

State of }
County of Cochise } ss

1. Byron H. Clark and Wilma M. Clark Name
5220 Desert Lane Address
Silver Springs Nevada City State 89429 Zip

being duly sworn according to law deposes and says that they are a citizen of the United States more than eighteen years of age and that all of the facts set forth in this affidavit are true and correct according to the best of their knowledge, information and belief.

2. That they are personally acquainted with the mining claim named Ditto
AMC # 137409 - AMC # 154202 situate in the Hartford Mining District,
Cochise County, Arizona, the location of which is recorded in the office of
the County Recorder of that County in Book 1527, Page 4. Notice of
location is posted in Section 6, Township 24S, Range 21E, G&SRB&M.

3. That between the dates of 7th October 1983 and 15th November 1983
at least One Hundred (\$ 100.00)
dollars worth of work and improvements were done and performed upon this claim not including
location work.

4. The work and improvements were made by and at the expense of Byron H. Clark
and Wilma M. Clark, owners of the mine for the
purpose of complying with the laws of the United States pertaining to assessments or annual work.

5. Byron H. Clark
were the names of the persons employed by the owner who labored to do the work and improvements.

6. The work and improvements done were streambed and bank excavation
screening, sluicing and concentrating

Dated 12-19-83 Byron H. Clark Signature

Subscribed to and sworn before me, a Notary Public, this 19th day of December
1983, by Byron H. Clark

My Commission expires June 24, 1987
My Commission expires

Wanda S. [Signature]
Notary Public

137407-409
~~134528~~

5131 Bannock Avenue
Sierra Vista, AZ 85635

3 March 1983

RECEIVED
B.L.M. AZ STATE OFFICE
MAR 4 1983
07.45 A.M.
PHOENIX, ARIZONA

Mr. Robert L. Peterson
Chief, Branch of Records and Data Management
United States Department of the Interior
Bureau of Land Management
Arizona State Office
2400 Valley Bank Center
Phoenix, AZ 85073

re: Affidavits of performance of annual
work

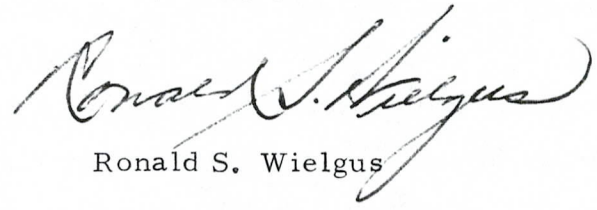
Dear Mr. Peterson:

Enclosed please find copies of notarized and recorded affidavits of
performance of annual work on the below listed five Placer Claims:

- Sparkle Plenty - A MC # 134528
- Gravel Gertie - A MC # 137407
- Ten Spot - A MC # 137408
- Ditto - A MC # 137409
- True Grit - A MC # 139505

Thank you.

Very truly yours,


Ronald S. Wielgus

Enclosures as above

STATE OF ARIZONA, } I hereby certify that the within instrument was filed and recorded
County of COCHISE } ss. FEB 16 '83 at 11 55 AM M.
In Docket No. 1651, Page 459, at the request of
Ronald S. Wielgus

Fee No.:
2898

When recorded mail to:
Ronald S. Wielgus
5131 Bannock Ave.
Sierra Vista, AZ 85635

Witness my hand and official seal.

By Christine
CHRISTINE REEDS
Notary Public
Arizona

Fee: **\$5.00**

AFFIDAVIT OF PERFORMANCE OF ANNUAL WORK

State of Arizona }
County of Cochise } ss

RECEIVED
B.L.M. AZ STATE OFFICE
MAR 4 1983
07.45 A.M.
PHOENIX, ARIZONA

i. Ronald S. Wielgus and Alyn J. Wielgus
Name
5131 Bannock Avenue
Address
Sierra Vista, Arizona 85635
City State Zip

being duly sworn according to law deposes and says that they are a citizen of the United States more than eighteen years of age and that all of the facts set forth in this affidavit are true and correct according to the best of their knowledge, information and belief.

2. That they are personally acquainted with the mining claim named Ditto
AMC # 137409 situate in the Hartford Mining District,
Cochise County, Arizona, the location of which is recorded in the office of
the County Recorder of that County in Book 1527, Page 4. Notice of
location is posted in Section 6, Township 24S, Range 21E, G&SRB&M.

3. That between the dates of 14 October 1982 and 13 February 1983
at least One Hundred (\$ 100.00)
dollars worth of work and improvements were done and performed upon this claim not including
location work.

4. The work and improvements were made by and at the expense of Ronald S. Wielgus
and Alyn J. Wielgus, owners of the mine for the
purpose of complying with the laws of the United States pertaining to assessments or annual work.

5. Ronald S. Wielgus
_____ were the names of the persons employed by the owner who labored to do the work and improvements.

6. The work and improvements done were Stream bed and bank
excavation, screening, sluicing and
concentrating.

Dated 02/14/83 Ronald S. Wielgus
Signature

Subscribed to and sworn before me, a Notary Public, this 14 day of February,
19 83, by Ronald S. Wielgus

My Commission expires Feb. 25, 1984
Sandra K. Andle
Notary Public
Arizona

137407-137409

STATE OF ARIZONA, } I hereby certify that the within instrument was filed and recorded
County of COCHISE } ss. FEB 16 1983, at 11:55 AM M.
In Docket No. 1651, Page 457, at the request of
Ronald S. Wielgus

Fee No.: 2896

When recorded mail to:
Ronald S. Wielgus
5131 Bannock Ave.
Sierra Vista, AZ 85635

Witness my hand and official seal.

CHRISTINE RHODES
County Recorder
By Christine Rhodes
Deputy Recorder

Fee: \$ 55.00

AFFIDAVIT OF PERFORMANCE OF ANNUAL WORK

RECEIVED
COUNTY CLERK'S OFFICE

State of Arizona }
County of Cochise } ss

MAR 4 1983

1. Dole Wielgus, Jeannette Wielgus, Roger Wielgus, Ronald S. Wielgus and Allyn J. Wielgus
Dole Wielgus, 7121 Becker Road, McKinleyville, CA, Jeannette Wielgus, 1978 Bard Rd, McKinleyville, CA, Roger Wielgus, Ronald S. Wielgus and Allyn J. Wielgus, 5131 Bannock, Sierra Vista, AZ 85635

City State Zip
being duly sworn according to law deposes and says that they are a citizen of the United States more than eighteen years of age and that all of the facts set forth in this affidavit are true and correct according to the best of their knowledge, information and belief.

2. That they are personally acquainted with the mining claim named Gravel Gertie AMC #137407 situate in the Hartford Mining District, Cochise County, Arizona, the location of which is recorded in the office of the County Recorder of that County in Book 1527, Page 1. Notice of location is posted in Section 6, Township 24S, Range 21E, G&SRB&M.
3. That between the dates of 2 September 1982 and 13 February 1983 at least One Hundred (\$100.00) dollars worth of work and improvements were done and performed upon this claim not including location work.

4. The work and improvements were made by and at the expense of Dole Wielgus, Jeannette Wielgus, Roger Wielgus, Ronald S. Wielgus and Allyn J. Wielgus, owners of the mine for the purpose of complying with the laws of the United States pertaining to assessments or annual work.
5. Ronald S. Wielgus

were the names of the persons employed by the owner who labored to do the work and improvements.
6. The work and improvements done were Streambed and bank excavation, screening and concentrating.

Dated 02/14/83 Ronald S. Wielgus
Signature

Subscribed to and sworn before me, a Notary Public, this 14 day of February, 1983, by Ronald S. Wielgus

My Commission expires Feb. 25, 1984
My Commission expires
Sandia K. Kastle
Notary Public

STATE OF ARIZONA, } ss. I hereby certify that the within instrument was filed and recorded
County of COCHISE FEB 16 '83 - 11 55 AM M.
In Docket No. 1651, Page 458, at the request of

Fee No.: 2897

When recorded mail to:
Ronald S. Wielgus
5131 Bannock Ave.
Sierra Vista, AZ 85635

Witness my hand and official seal.

CHRISTINE RHODES

County Recorder
Deputy Recorder

By Christine Rhodes Fee: \$ 5.00

AFFIDAVIT OF PERFORMANCE OF ANNUAL WORK

RECEIVED
STATE OFFICE

State of Arizona }
County of Cochise } ss.

MAR 4 1983

1. Ronald S. Wielgus and Alyn J. Wielgus Name
5131 Bannock Avenue
Sierra Vista, Arizona 85635 Address
City State Zip

07.45 A.M.
PHOENIX, ARIZONA

being duly sworn according to law deposes and says that they are a citizen of the United States more than eighteen years of age and that all of the facts set forth in this affidavit are true and correct according to the best of their knowledge, information and belief.

2. That they are personally acquainted with the mining claim named Ten Spot
AMC #137408 situate in the Hartford Mining District,
Cochise County, Arizona, the location of which is recorded in the office of
the County Recorder of that County in Book 1527, Page 3. Notice of
location is posted in Section 6, Township 24 S, Range 21 E, G&SRB&M.

3. That between the dates of 14 October 1982 and 13 February 1983
at least One Hundred (\$ 100.00)
dollars worth of work and improvements were done and performed upon this claim not including
location work.

4. The work and improvements were made by and at the expense of Ronald S. Wielgus
and Alyn J. Wielgus, owners of the mine for the
purpose of complying with the laws of the United States pertaining to assessments or annual work.

5. Ronald S. Wielgus
_____ were the names of the persons employed by the owner who labored to do the work and improvements.

6. The work and improvements done were Bank excavation,
Screening and concentrating,

Dated 02/14/83 Ronald S. Wielgus
Signature

Subscribed to and sworn before me, a Notary Public, this 14 day of February,
1983, by Ronald S. Wielgus

My Commission expires Feb. 25, 1984

Sandra K. Hardie
Notary Public
COCHISE

file 137407

STATE OF ARIZONA }
County of COCHISE } ss. I hereby certify that the within instrument was filed and recorded
In Docket No. 1580 MAR 29 '82 - 9 50 AM, 19__ at __ M.
Page 259, at the request of

Fee No. 5923

updated reg
C.R.

When recorded mail to:
Ronald S. Wielgus
5131 Bannock Avenue
Sierra Vista, Arizona 85635

Witness my hand and official seal.
CHRISTINE RHODES
County Recorder
By *[Signature]*
Deputy Recorder

Fee: \$ 3.00
RECEIVED
B.L.M. AZ STATE OFFICE

AFFIDAVIT OF PERFORMANCE OF ANNUAL WORK

APR 1 1982
07:45 A.M.
PHOENIX, ARIZONA

State of Arizona }
County of Pima } ss

Dale Wielgus, Jeanne Wielgus, Roger Wielgus, Ronald S. Wielgus and
1. Alyn J. Wielgus
Dale Wielgus, 7121 Becker, Peoria, Arizona; Jeanne Wielgus, 1978 Baird Rd.
McKinleyville, CA 95521; Roger Wielgus, Ronald S. Wielgus and Alyn J.
Wielgus, 5131 Bannock Avenue, Address Sierra Vista, AZ 85635

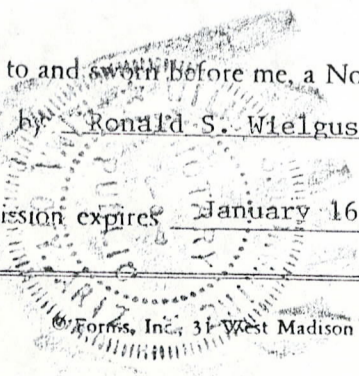
City State Zip
being duly sworn according to law deposes and says that they are a citizen of the United States more than eighteen years of age and that all of the facts set forth in this affidavit are true and correct according to the best of their knowledge, information and belief.

- That they are personally acquainted with the mining claim named Gravel Gertie AMC # 137407 situate in the Hartford Mining District, Cochise County, Arizona, the location of which is recorded in the office of the County Recorder of that County in Book 1527, Page 1. Notice of location is posted in Section 6, Township 24S, Range 21E, G&SRB&M.
- That between the dates of 19 February 1982 and 24 March 1982 at least One Hundred (\$ 100.00) dollars worth of work and improvements were done and performed upon this claim not including location work.
- The work and improvements were made by and at the expense of Dale Wielgus, Jeanne Wielgus, Roger Wielgus, Ronald S. Wielgus & Alyn J. Wielgus, owners of the mine for the purpose of complying with the laws of the United States pertaining to assessments or annual work.
- Ronald S. Wielgus
_____ were the names of the persons employed by the owner who labored to do the work and improvements.
- The work and improvements done were Streambed and bench excavation, screening and concentrating.

Dated 25 March 1982 *[Signature]*
Signature

Subscribed to and sworn before me, a Notary Public, this 25th day of March, 19 82, by Ronald S. Wielgus.

My Commission expires January 16, 1985 *[Signature]*
Notary Public



STATE OF ARIZONA,
County of COCHISE
In Docket No. 1565

I hereby certify that the within instrument was filed and recorded
ss. JAN 21 '82 - 11 25 AM, 1982, at _____ M.
Page 328, at the request of

Fee No.: 1443
Fee: \$ 3.00

When recorded mail to:
Ronald S. Wielgus
3434 West Augusta Avenue
Phoenix, Arizona 85021

Witness my hand and official seal
CHRISTINE RHOLES
County Recorder
By J. A. [Signature]
Deputy Recorder

AFFIDAVIT OF PERFORMANCE OF ANNUAL WORK

State of Arizona }
County of Maricopa } ss

137408-9
upstair

1. Ronald S. Wielgus and Alyn J. Wielgus
Name
3434 West Augusta Avenue
Address
Phoenix Arizona 85021
City State Zip

being duly sworn according to law deposes and says that they are a citizen of the United States more than eighteen years of age and that all of the facts set forth in this affidavit are true and correct according to the best of their knowledge, information and belief.

- 2. That they are personally acquainted with the mining claim named Ditto
AMC # 137409 situate in the Hartford Mining District,
Cochise County, Arizona, the location of which is recorded in the office of the County Recorder of that County in Book 1527, Page 4. Notice of location is posted in Section 6, Township 24S, Range 21E, G&SRB&M.
- 3. That between the dates of 7 December 1981 and 16 January 1982 at least One Hundred (\$ 100.00) dollars worth of work and improvements were done and performed upon this claim not including location work.
- 4. The work and improvements were made by and at the expense of Ronald S. Wielgus and Alyn J. Wielgus, owners of the mine for the purpose of complying with the laws of the United States pertaining to assessments or annual work.
- 5. Ronald S. Wielgus
_____ were the names of the persons employed by the owner who labored to do the work and improvements.
- 6. The work and improvements done were Bank excavation, screening and concentrating.

RECEIVED
FEB 8 11 27 AM '82
PHOENIX, ARIZONA
COUNTY RECORDER'S OFFICE

Dated 20 January 1982

Ronald S. Wielgus
Signature

Subscribed to and sworn before me, a Notary Public, this 20th day of January, 1982, by Ronald S. Wielgus

My Commission expires _____
[Signature]
Notary Public

STATE OF ARIZONA, } ss. I hereby certify that the within instrument was filed and recorded
County of COCHISE } JAN 21 '82 - 11 20 AM 1982, at _____ M.
In Docket No. 1565, Page 329, at the request of

Fee No.: 1444

When recorded mail to:
Ronald S. Wielgus
3434 West Augusta Avenue
Phoenix, Arizona 85021

Witness my hand and official seal.

CHRISTINE BUONICCONTI
County Recorder
By J. [Signature]
Notary Public

Fee: \$ 3.00

AFFIDAVIT OF PERFORMANCE OF ANNUAL WORK

State of Arizona }
County of Maricopa } ss

1. Ronald S. Wielgus and Alyn J. Wielgus
Name
3434 West Augusta Avenue
Address
Phoenix City Arizona State 85021 Zip

being duly sworn according to law deposes and says that they are a citizen of the United States more than eighteen years of age and that all of the facts set forth in this affidavit are true and correct according to the best of their knowledge, information and belief.

2. That they are personally acquainted with the mining claim named Ten Spot
AMC # 137408 situate in the Hartford Mining District,
Cochise County, Arizona, the location of which is recorded in the office of
the County Recorder of that County in Book 1527, Page 3. Notice of
location is posted in Section 6, Township 24S, Range 21E, G&SRB&M.
3. That between the dates of 7 December 1981 and 16 January 1982
at least One Hundred (\$ 100.00)
dollars worth of work and improvements were done and performed upon this claim not including
location work.
4. The work and improvements were made by and at the expense of Ronald S. Wielgus and
Alyn J. Wielgus, owners of the mine for the
purpose of complying with the laws of the United States pertaining to assessments or annual work.
5. Ronald S. Wielgus
_____ were the names of the persons employed by the owner who labored to do the work and improvements.
6. The work and improvements done were Bank excavation, screening and
concentrating.

Dated 20 January 1982

Ronald S. Wielgus
Signature

Subscribed to and sworn before me, a Notary Public, this 20th day of January
1982, by Ronald S. Wielgus

My Commission expires _____
My Commission Expires Aug. 12, 1984

Richard A. Chadler
Notary Public

NOTICE!!

These documents have been scanned!

Do not place un-scanned documents beneath this notice!

Do not remove this notice from this file!

GPO Jacket No. 560-102
Print Order 61540
Rise Business Services, LLC
Job=AZ15 8/14/2019



Box Number= AZ15219



Claim Begin-End: AMC137407-AMC137409

5 Miscellaneous



AZ15219-3

AMC137391-AMC138512

137407

7121 Becker Lane
Peoria, Arizona 85345

30 March 1982

RECEIVED
B.L.M. AZ STATE OFFICE

APR 1 1982

07:45 A.M.
PHOENIX, ARIZONA

Mr. Robert L. Peterson
Chief, Branch of Records
and Data Management
United States Department of the Interior
Bureau of Land Management
Arizona State Office
2400 Valley Bank Center
Phoenix, Arizona 85073

Dear Mr. Peterson:

Please be advised of the new address of the below listed claimant and the AMC number of the claim which he holds.

Dale Wielgus, 7121 Becker Lane, Peoria, Arizona 85345:

AMC 137407 - GRAVEL GERTIE (Placer)

Sincerely yours,

Dale Wielgus
Dale Wielgus

*Updated
EP*

1978 Baird Road
McKinleyville, CA 95521

30 March 1982

Mr. Robert L. Peterson
Chief, Branch of Records
and Data Management
United States Department of the Interior
Bureau of Land Management
Arizona State Office
2400 Valley Bank Center
Phoenix, Arizona 85073

RECEIVED
B.L.M. AZ STATE OFFICE

APR 1 1982

07:45 A.M.
PHOENIX, ARIZONA

Dear Mr. Peterson:

Please be advised of the new address of the below listed claimant and the AMC number of the claim which she holds.

Jeanne Wielgus, 1978 Baird Road, McKinleyville, CA 95521:

AMC 137407 - GRAVEL GERTIE (Placer)

Sincerely yours,

Jeanne Wielgus

Jeanne Wielgus

*updated
CP*

137407

ARIZONA STATE OFFICE
BU. LAND MANAGEMENT

MAR 26 1982

7:45 A.M.
PHOENIX, ARIZONA

5131 Bannock Avenue
Sierra Vista, Arizona 85635

24 March 1982

Mr. Robert L. Peterson
Chief, Branch of Records
and Data Management
United States Department of the Interior
Bureau of Land Management
Arizona State Office
2400 Valley Bank Center
Phoenix, Arizona 85073

*Updated
CR*

Dear Mr. Peterson:

Please be advised of the new address of the below listed claimants and the AMC number of the claim which they hold.

Ronald S. Wielgus and Alyn J. Wielgus, 5131 Bannock Avenue,
Sierra Vista, Arizona 85635:

- AMC 134528 - SPARKLE PLENTY (Placer) ✓
- AMC 137407 - GRAVEL GERTIE (Placer) —
- AMC 137408 - TEN SPOT (Placer) —
- AMC 137409 - DITTO (Placer) —
- AMC 139505 - TRUE GRIT (Placer) —

Sincerely yours,

Ronald S. Wielgus
Ronald S. Wielgus

Alyn J. Wielgus
Alyn J. Wielgus

134528,
137407,
139505
2

NOTICE!!

These documents have been scanned!

Do not place un-scanned documents beneath this notice!

Do not remove this notice from this file!

GPO Jacket No. 560-102
Print Order 61540
Rise Business Services, LLC
Job=AZ15 8/14/2019



Box Number= AZ15219



Claim Begin-End: AMC137407-AMC137409

6 Location Notices-Amendments and Supporting Documents



AZ15219-3

AMC137391-AMC138512

APR 04 1990 12 PM

STATE OF ARIZONA, } I hereby certify that the within instrument was filed and recorded

Fee No.:

County of _____, 19____, at _____ M.

In Docket No. _____



FEE # 900406273
OFFICIAL RECORDS
COCHISE COUNTY
DATE 04/04/90 HOUR 12

137407
Eji

REQUEST OF
TIERNEY, THOMAS E
CHRISTINE RHODES-RECORDER
FEE : 10.00 PAGES : 2

Fee: \$

NOTICE OF MINING CLAIM LOCATION

- 1. Location Amendment Relocation
- 2. Placer Lode Millsite Tunnelsite
- 3. The name and address of the Locator is

Don R. Zell & Thomas E. Tierney
Nancy S. Zell Name F. Tierney
P.O. Box 1415
 Address

SIERRA Vista AZ 85836
 City State Zip

- 4. The name of the claim is NEW GRAVEL GEATIE T N 1 # 2
AMC # 137407 AMC # 137407
- 5. The date of the location is APRIL 4, 1990
- 6. The claim is 1320 feet long and 660 feet wide. The distance from the Location monument to each end of the claim is 660 feet in a EASTWARD direction and 1320 feet in a SOUTHWEST direction.
- 7. The general course of the claim is from the EAST to the WEST.
- 8. The location of the claim is in Section 6, Township 24S, Range 21E
 G&SRB&M, HARTFORD Mining District, COCHISE County, Arizona.
- 9. If amending or relocating, the previous claim name was GRAVEL GEATIE
AMC # 137407 recorded in Docket 1527, Book Page 102
HARTFORD Mining District, COCHISE County, Arizona.
- 10. The location of the claim with reference to a natural object or permanent monument is A STRAC MONUMENT LOCATED SOUTH OF ASH CANYON ROAD

RECEIVED
 B.L.M. AZ STATE OFFICE
 APR 20 1990
 7:45 A.M.
 PHOENIX, ARIZONA

This Amendment is for a name change only.

Date APRIL 4 1990

Thomas E. Tierney Nancy S. Zell
Signature

900406273

ENTERED IN COMPUTER

S-1-90/4

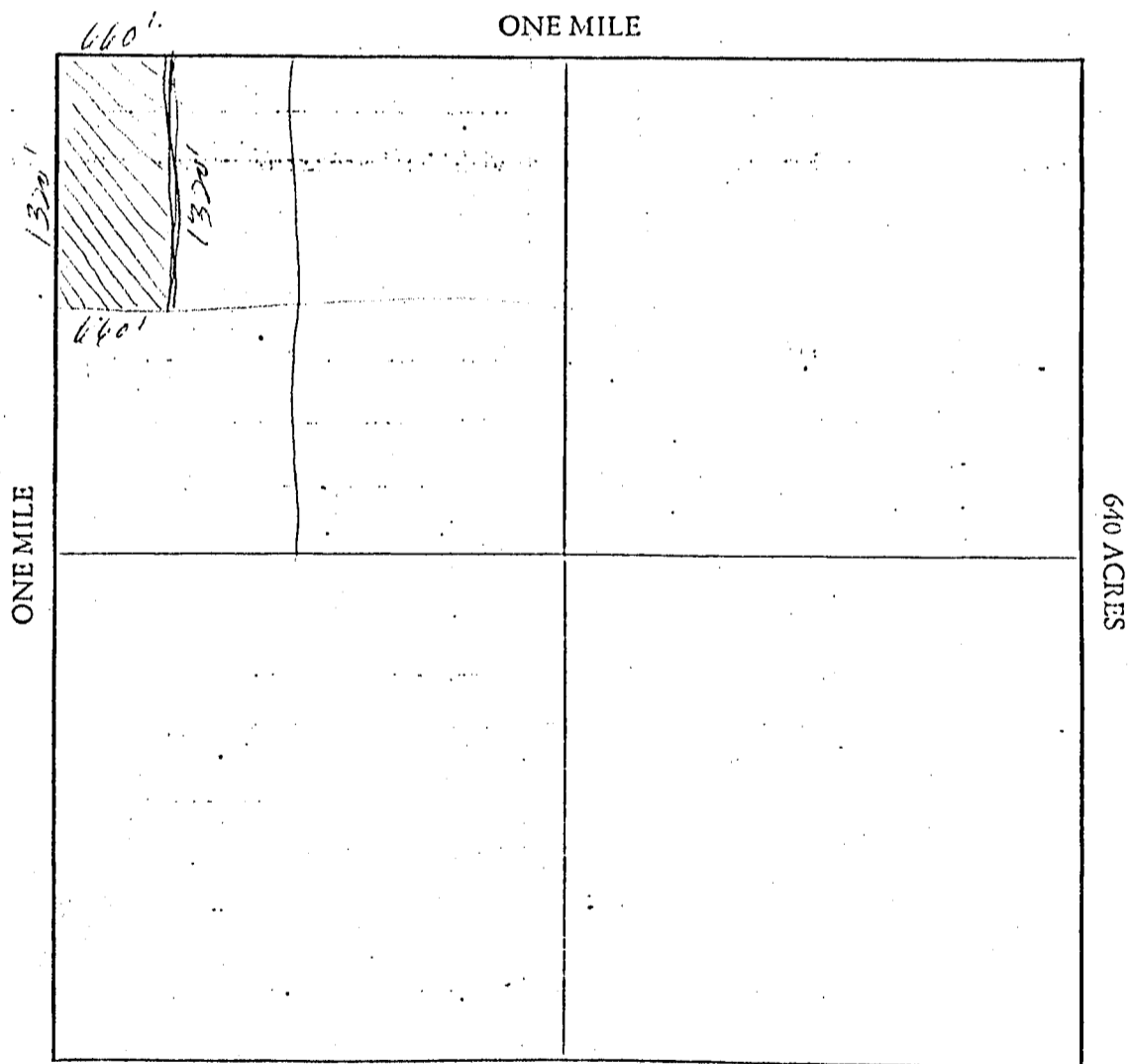
MAP OF MINING CLAIM LOCATION

- The name of the claim is TNT # 2 AMC# 137407
- The _____ corner of the claim is _____ feet in a _____ direction to a survey monument or permanent natural object described as _____
- The type of location monument is STONE MONUMENT
The type of corner and end monuments are STONE MONUMENT
- The bearing and distance between the corners of the claim are beginning at the NE ~~SOUTHERLY~~ corner of the claim, 1320 feet in a SOUTHERLY ~~EASTERLY~~ direction to the SE corner, then 660 feet in a WESTERLY direction to the SW corner, then 1320 feet in a NORTHERLY direction to the NW corner, then 660 feet in a WESTERLY direction to the point of beginning.

MAP

One inch = One thousand feet

North Arrow



Section 6 Range 21E Township 34S G&SRB&M

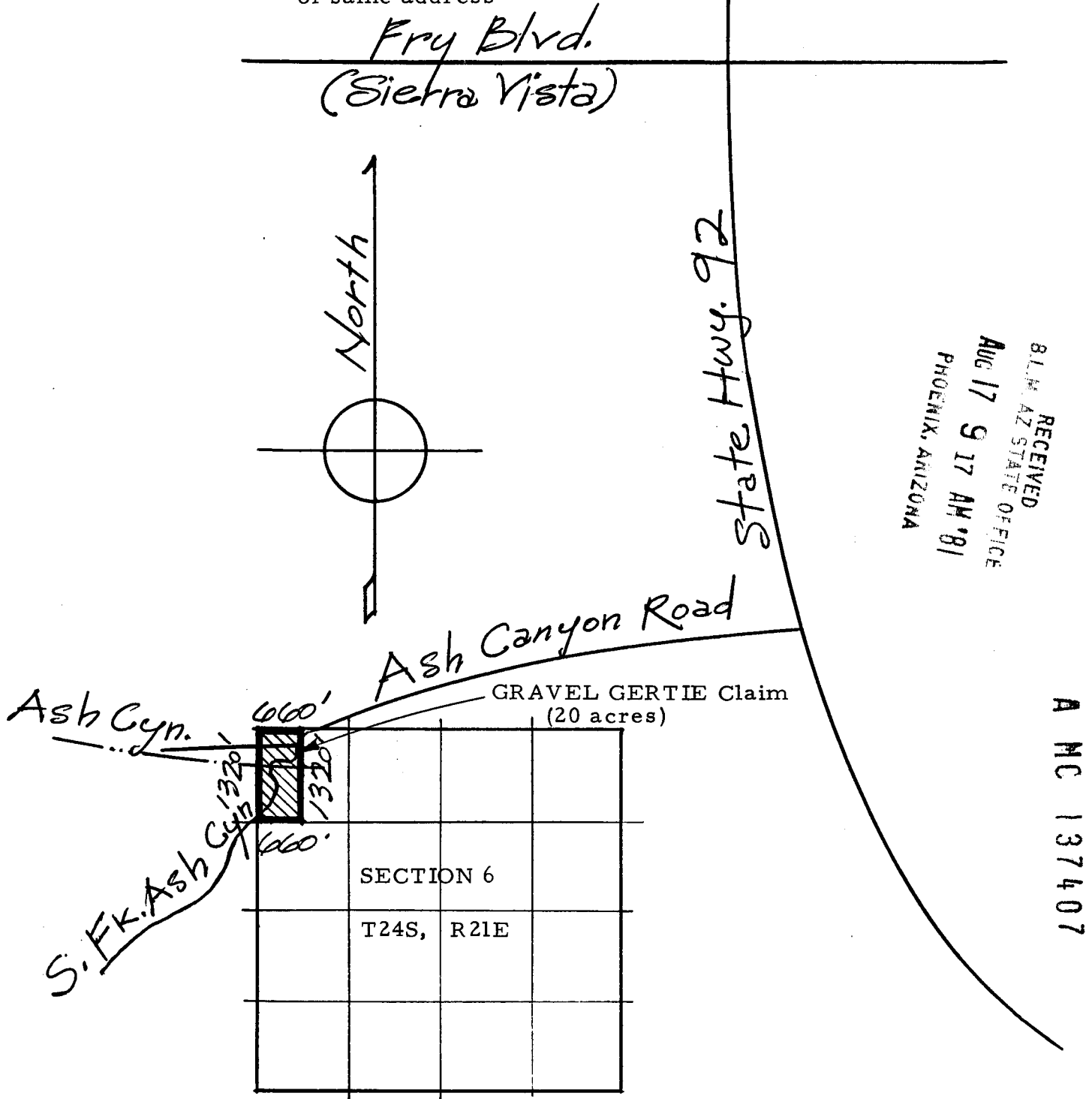
Date APRIL 4, 1990

Signature

900406273

CLAIM MAP

Dale Wielgus, Jeanne Wielgus and Roger Wielgus
3434 West Augusta Avenue
Phoenix, Arizona 85021 and
Ronald S. Wielgus and Alyn J. Wielgus
of same address



1. The above map depicts the Gravel Gertie placer mining claim which is located in the $W\frac{1}{2}$ of the $NW\frac{1}{4}$ of the $NW\frac{1}{4}$ of Section 6, T24S, R21E, G. & S.R. B. & M., Cochise County, Arizona.
2. Type of corner and location monuments used are as follows: stone monuments.

Notice of Mining Location

PLACER CLAIM

TO ALL WHOM IT MAY CONCERN:

This Placer Mining Claim, the name of which is the _____

TEN SPOT

Place Mining Claim, situate on lands belonging to the United State of America, and being a form of valuable mineral deposit other than in veins or lodes of quartz or other rock in place, was entered

upon and located for the purpose of exploration and purchase by Ronald S. Wielgus and

Alyn J. Wielgus, who are citizens of the UNITED STATES, whose address is

3434 West Augusta Avenue, Phoenix, Arizona 85021

(Locator must insert either "a citizen of the United States" or "who has declared his intention to become a citizen of the United States")
the undersigned, on the 7th day of August, 1981

claim 10 acres thereof, and have marked the same on the ground as

follows: Beginning at the Northeast corner of the SE 1/4 of the NW 1/4 of the NW 1/4 of

Section 6, T24S, R21E, G. & S. R. B. & M., Arizona

(If the land be surveyed land, make the starting point a corner of a rectilinear subdivision of such survey)

at a stone monument (post, stone or other monument) where this notice is posted

thence Westerly 660 feet to a stone monument

, thence Southerly 660 feet to a

stone monument, thence Easterly 660 feet to a

stone monument, thence Northerly 660

feet to the place of beginning, containing 10 acres, all in Hartford

Mining District, in the County of Cochise, in the State of Arizona,

about 1.5 miles in a Westerly direction from

the intersection of State Highway 92 and Ash Canyon Road, Cochise County,

Arizona

All done under the provisions of Chapter Six of Title XXXII, of the Revised Statutes of the United States [30 U.S.C.A. §21 et. seq.] and the laws of the State of Arizona.

Dated and posted on the ground this 7th day of August, 1981

Ronald S. Wielgus
Alyn J. Wielgus

NOTE—This form of notice is for use upon surveyed lands, the claim must conform to such survey by rectilinear subdivisions.

STATE OF ARIZONA, I hereby certify that the within instrument was filed and recorded
County of COCHISE 467 '81 - 1 30 PM, 1981, at _____ M.
In Docket 1527, Page 3, at the request of _____

Fee No.: 16265
Indexed: NA 2
Compared: A
Photostated: \$3.00
Fee: \$ _____
I. R. S.: \$ _____

When recorded mail to:
Ronald S. Wielgus
3434 West Augusta Avenue
Phoenix, Arizona 85021

Witness my hand and official seal.

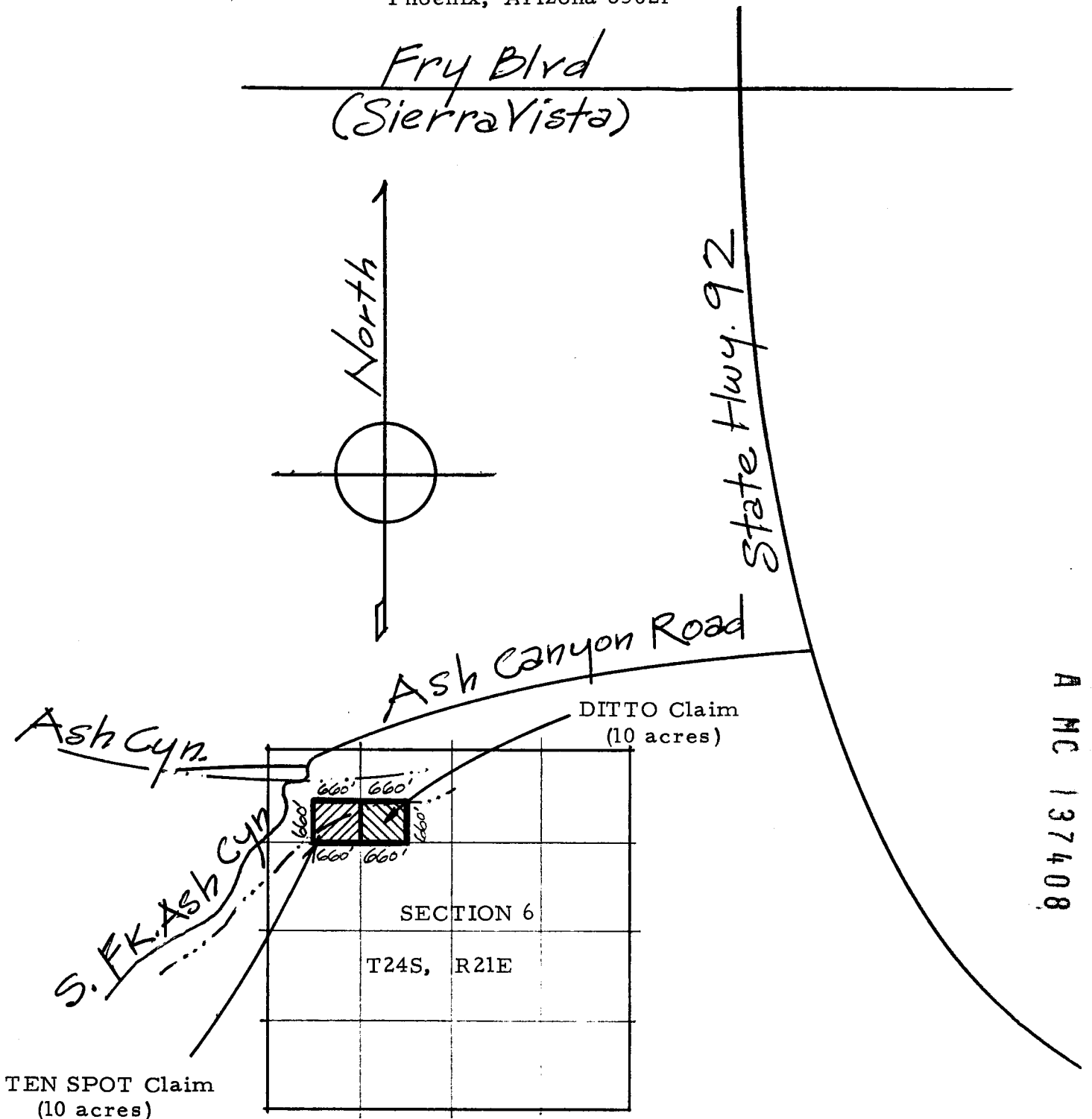


CHRISTINE RHODES
By *[Signature]* Deputy Recorder

RECEIVED
 B.L.M. STATE OFFICE
 PHOENIX, ARIZONA
 AUG 17 9 17 AM '81
 A
 MC
 137408

CLAIM MAP

Ronald S. Wielgus and
Alyn J. Wielgus
3434 West Augusta Avenue
Phoenix, Arizona 85021



1. The above map depicts the TEN SPOT and DITTO placer mining claims which are located in the SE $\frac{1}{4}$ of the NW $\frac{1}{4}$ of the NW $\frac{1}{4}$, and the SW $\frac{1}{4}$ of the NE $\frac{1}{4}$ of the NW $\frac{1}{4}$, respectively, of Section 6, T24S, R21E, G. & S. R. B. & M., Cochise County, Arizona.
2. Type of corner and location monuments used are as follows: stone monuments.

Notice of Mining Location

PLACER CLAIM

TO ALL WHOM IT MAY CONCERN:

This Placer Mining Claim, the name of which is the _____

DITTO

Place Mining Claim, situate on lands belonging to the United State of America, and being a form of valuable mineral deposit other than in veins or lodes of quartz or other rock in place, was entered upon and located for the purpose of exploration and purchase by Ronald S. Wielgus and Alyn J. Wielgus, who are citizens of the UNITED STATES, whose address is 3434 West Augusta Avenue, Phoenix, Arizona 85021

(Locator must insert either "a citizen of the United States" or "who has declared his intention to become a citizen of the United States")
 the undersigned, on the 7th day of August, 1981
 _____ claim 10 acres thereof, and have marked the same on the ground as follows: Beginning at the Northwest corner of the SW 1/4 of the NE 1/4 of the NW 1/4 of Section 6, T24S, R21E, G. & S. R. B. & M., Arizona
(If the land be surveyed land, make the starting point a corner of a rectilinear subdivision of such survey)

at a stone monument (post, stone or other monument) where this notice posted,
 thence Southerly 660 feet to a stone monument
 _____, thence Easterly 660 feet to a
stone monument, thence Northerly 660 feet to a
stone monument, thence Westerly 660
 feet to the place of beginning, containing 10 acres, all in Hartford

Mining District, in the County of Cochise, in the State of Arizona,
 about 1.5 miles in a Westerly direction from
the intersection of State Highway 92 and Ash Canyon Road, Cochise County,
Arizona

All done under the provisions of Chapter Six of Title XXXII, of the Revised Statutes of the United States [30 U.S.C.A. §21 et. seq.] and the laws of the State of Arizona.

Dated and posted on the ground this 7th day of August, 1981

Ronald S. Wielgus
Alyn J. Wielgus

NOTE—This form of notice is for use upon surveyed lands, the claim must conform to such survey by rectilinear subdivisions.


RECEIVED
 B.L.M. AZ STATE OFFICE
 PHOENIX, ARIZONA
 AUG 17 9 17 AM '81

AHC 137409

STATE OF ARIZONA, } I hereby certify that the within instrument was filed and recorded
 County of COCHISE } ss. AUG 7 '81 - 1 30 PM, 19____, at _____ M.
 In Docket No. 1527, Page 4-5, at the request of _____

Fee No.: 16266
 Indexed: PAZ
 Compared: A
 Photostated: mg
 Fee: \$3.00
 I. R. S.: \$ _____

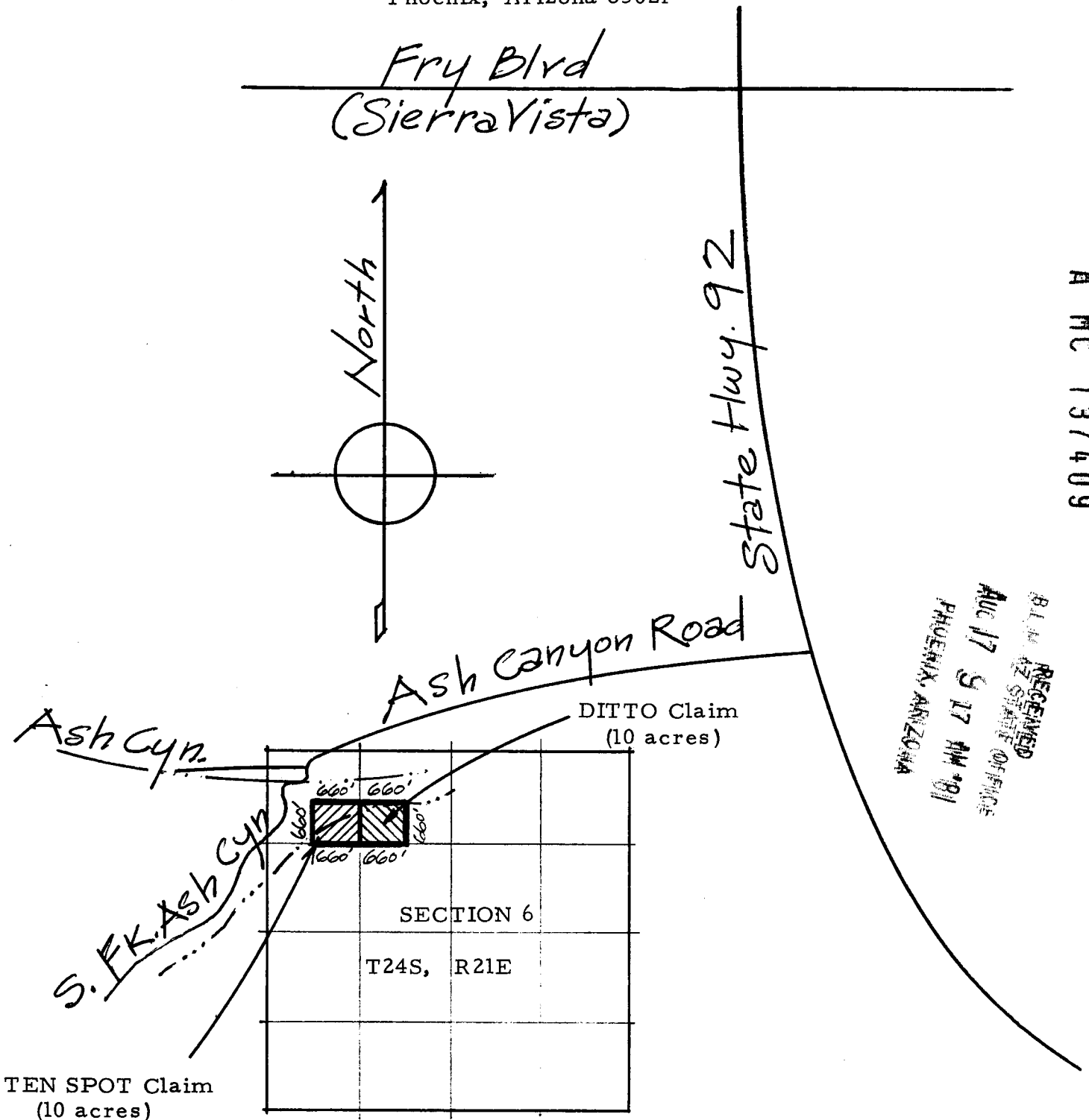
When recorded mail to:
 Ronald S. Wielgus
 3434 West Augusta Avenue
 Phoenix, Arizona 85021

Witness my hand and official seal.

CHRISTINE RHODES
 Deputy Recorder

CLAIM MAP

Ronald S. Wielgus and
Alyn J. Wielgus
3434 West Augusta Avenue
Phoenix, Arizona 85021

A MC 137409



1. The above map depicts the TEN SPOT and DITTO placer mining claims which are located in the SE $\frac{1}{4}$ of the NW $\frac{1}{4}$ of the NW $\frac{1}{4}$, and the SW $\frac{1}{4}$ of the NE $\frac{1}{4}$ of the NW $\frac{1}{4}$, respectively, of Section 6, T24S, R21E, G. & S. R. B. & M., Cochise County, Arizona.
2. Type of corner and location monuments used are as follows: stone monuments.